

Surry County Violence Profile



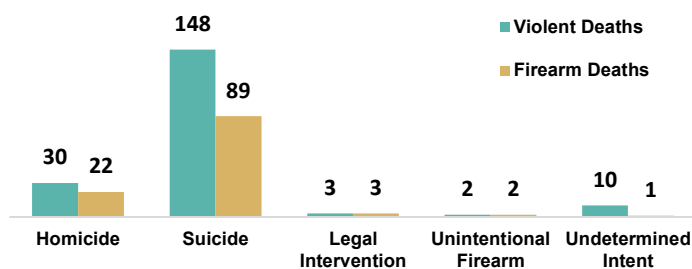
Surry County, located in northwestern North Carolina, has a population of 71,422 and is predominantly rural. The largest city is Mount Airy with a population of 10,570. The closest trauma center is Atrium WFBH Medical Center (39 miles from Mount Airy).

Violent Deaths

Surry County had 14 violent deaths* in 2022

73% of homicides and 60% of suicides in the past 10 years involved a firearm

All Violent Deaths and Firearm Deaths by Manner; Surry County, 2013-2022



In Surry County, 41% of all homicide deaths involved an argument or conflict

Homicide circumstances vary by sex of the victim

In Surry County...

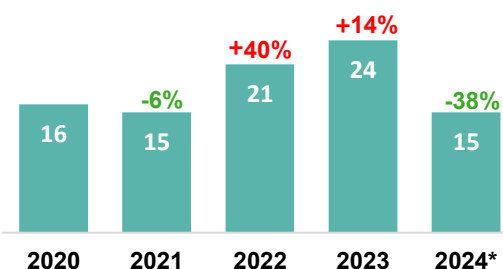
Exactly
2 in 5
male homicide deaths were precipitated by another crime

More than
2 in 3
female homicide deaths were precipitated by another crime

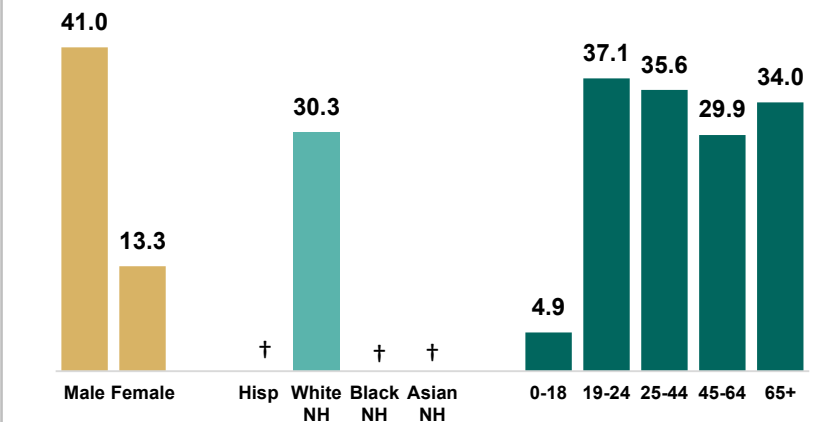
Source: VDRS 2013-2022.

*Violent deaths includes deaths due to homicide, suicide, unintentional firearm, legal intervention, and undetermined intent. Limited to NC residents. 97% of homicide victims had circumstance information. Suicide deaths are only reported for ages ≥10. For more detailed violent death data visit: [NC-VDRS Data Dashboard](#)

Firearm-related Injury Emergency Department Visits by Year; Surry County



Violent Death Rate by Demographics; Surry County, 2013-2022



† indicates fewer than 5 deaths; rates based on fewer than 5 deaths are considered unstable

Crime

In 2023, Surry County had a total crime count of 3,045 with 120 violent crimes*

Violent crime in Surry County has decreased by 8% in the past year

Violent Crimes per 100,000 people

168 **312**
Surry Statewide

The most common violent crimes were aggravated assault (63.3%) and rape (25.0%)

*Violent Crimes include the offenses of homicide (murder and non-negligent manslaughter and negligent manslaughter), aggravated assault, rape (including sodomy and sexual assault with an object) and robbery. Surry County had a reporting coverage of 100% of the population compared to the statewide coverage of 98% (2021). Source: CJAC NIBRS 2023. For more detailed crime data visit: [NC Justice Data Portal](#)

Male, Non-Hispanic White, and young adult residents have the highest rates of violent death in Surry County

Violent Injury

In 2024, a total of 15 Surry County residents visited the emergency department due to firearm injury

Emergency department visits due to firearm injury decreased by 38% in the past year among Surry County residents

provisional data. Source: NC DETECT, ED Visits 2020-2024

For more detailed firearm injury data visit: [NC FASTER Reports | NC DETECT](#)



Office of Violence Prevention
NC DEPARTMENT OF PUBLIC SAFETY

For more county profiles and resources visit: [ncdps.gov/ovp](#)

Date updated: 04/23/2025