

# DO YOU KNOW YOUR EVACUATION ZONE?

In an emergency, you and your family may be asked to evacuate, or leave your home and go to a safer place. It's important to know what evacuation zone your home is in. **Why?** So you'll know if it's time to stay or leave when bad weather is on the way.

To find your zone, go to

**KNOWYOURZONE.NC.GOV**

and enter your address.

Using the lines below, find the zone for your home and school.

Be sure your parents and guardians know their zones, too!

My Home Address: \_\_\_\_\_

My Home's Evacuation Zone: \_\_\_\_\_

My School's Name: \_\_\_\_\_


My School's Evacuation Zone: \_\_\_\_\_

KNOW YOUR  
**ZONE**



# HURRICANE WORD SEARCH

R Y R B Q N F U Z X B L L D O O C M L I  
 S D A L C Y A W H J Y V N A K K E M S V  
 U F T A N R P V L Z T I F W C I I F X C  
 M L E N P M M I J O W I U A H I T O W V  
 H A T K L D O V Q G K B A U C Z P C A Z  
 U S A E C N A R U S N I R J D Z Z O S S  
 R H U T Z S X D Y D Y R C W A T O I R O  
 O L C D R N K D K D I K T X Y I Y O L T  
 Y I A G E L N K B C W X R C H I Q U Z H  
 V G V B T R X C A J D P Y S Y Z K M L N  
 B H E G A I O N C S H O A S X X E N P T  
 C T S Q W I E U W P H F O J H R A I N W  
 T N T X I Z D K W L E S A L O E F A K A  
 J F A W X A W X G T M B T D F S L J R H  
 J C T K G Z T V Y B P D A E S P H T H P  
 P U U P R M Y T J K S N Z I Q B E H E H  
 P I V E J C L S Y Q R H G S N B R N E R  
 H R V C W C V X N O W A R N I N G Z U G  
 Y I Q B Y V S A T W V M L K Z Z G K Z F  
 R E F A I Y L I A H C T A W L O F Q A A



BLANKET  
 EVACUATE  
 FLASHLIGHT  
 FLOOD  
 HURRICANE  
 INSURANCE  
 RAIN  
 RIVER

SAFETY  
 SHELTER  
 TORNADO  
 TROPICAL  
 WARNING  
 WATCH  
 WATER  
 WIND



To find your zone, go to [knowyourzone.nc.gov](http://knowyourzone.nc.gov) and enter your address.

My Home's Evacuation Zone: \_\_\_\_\_

My School's Evacuation Zone: \_\_\_\_\_

# HURRICANE WORD SCRAMBLE



UACRNRIHE \_\_\_\_\_

NADOTOR \_\_\_\_\_

EESHRLT \_\_\_\_\_



FISRAF NSSMPOI \_\_\_\_\_

MORST USERG \_\_\_\_\_

RPI ERUSRCTN \_\_\_\_\_



HVEAY INAR \_\_\_\_\_

ALPOCITR TSMOR \_\_\_\_\_

UYSLPP KIT \_\_\_\_\_

WNDI \_\_\_\_\_



WCHAT \_\_\_\_\_

AWNINRG \_\_\_\_\_

EISCNAUNR \_\_\_\_\_



OODFL \_\_\_\_\_

CEVUATEA \_\_\_\_\_

IHHFTLSLAG \_\_\_\_\_

BNKELAT \_\_\_\_\_

AEFYST \_\_\_\_\_



HURRICANE  
TORNADO  
SHELTER  
SAFFIR SIMPSON  
STORM SURGE  
RIP CURRENTS

HEAVY RAIN  
TROPICAL STORM  
SUPPLY KIT  
WIND  
WATCH  
WARNING

INSURANCE  
FLOOD  
EVACUATE  
FLASHLIGHT  
BLANKET  
SAFETY



To find your zone, go to [knowyourzone.nc.gov](http://knowyourzone.nc.gov) and enter your address.

My Home's Evacuation Zone: \_\_\_\_\_

My School's Evacuation Zone: \_\_\_\_\_

# Find a safe way through the storm

NOAA Hurricane Hunters are specialized aircraft that collect valuable data to help hurricane forecasting. **Help the plane travel through the storm.**




To find your zone, go to [knowyourzone.nc.gov](http://knowyourzone.nc.gov) and enter your address.

My Home's Evacuation Zone: \_\_\_\_\_

My School's Evacuation Zone: \_\_\_\_\_

10 - 2



2 = yellow

4 = blue

6 = brown

8 = gray

3 = red

5 = green

7 = black

9 = purple



To find your zone, go to [knowyourzone.nc.gov](http://knowyourzone.nc.gov) and enter your address.

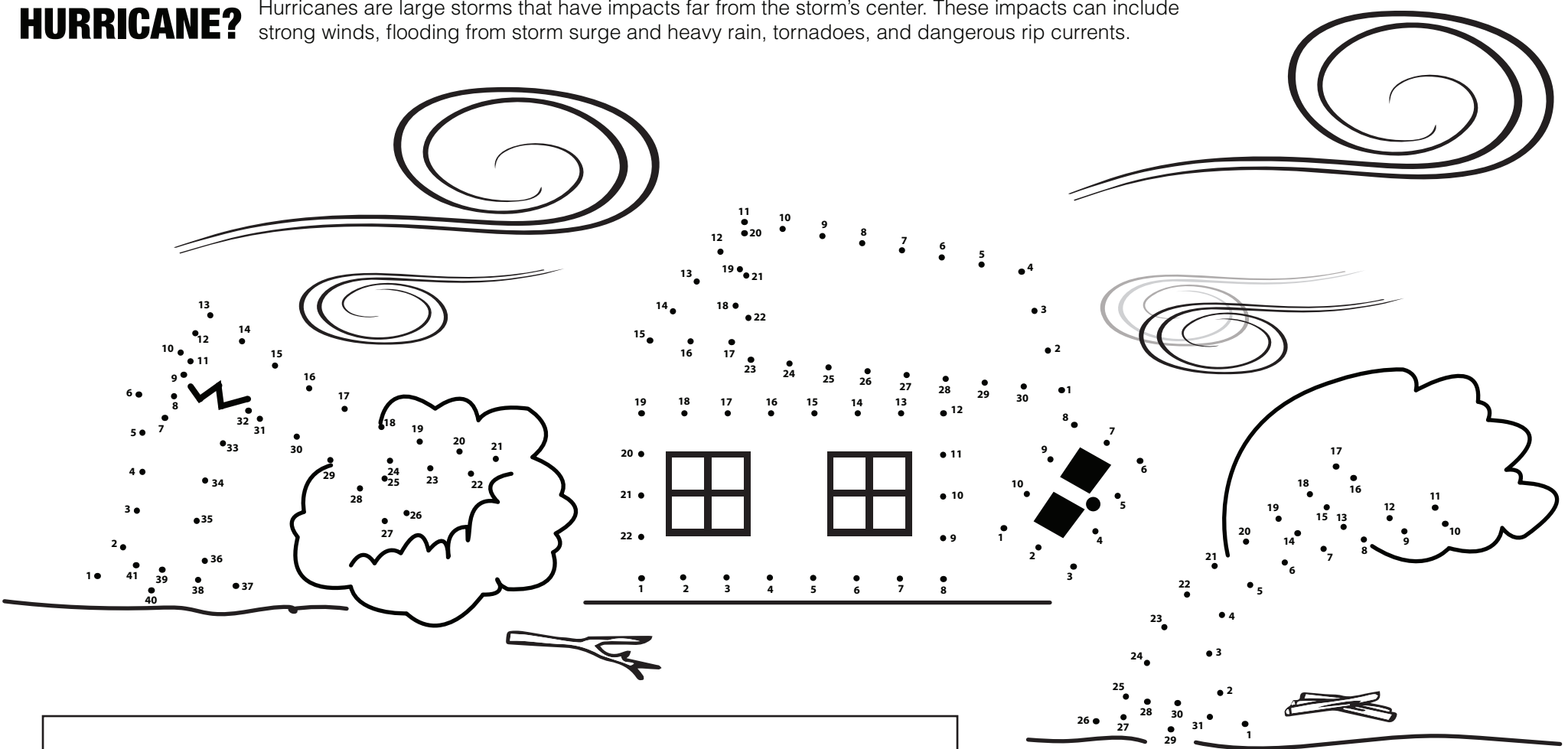
My Home's Evacuation Zone: \_\_\_\_\_

My School's Evacuation Zone: \_\_\_\_\_



# What is a HURRICANE?

Hurricanes are large storms that have impacts far from the storm's center. These impacts can include strong winds, flooding from storm surge and heavy rain, tornadoes, and dangerous rip currents.



**KNOW YOUR ZONE** To find your zone, go to [knowyourzone.nc.gov](http://knowyourzone.nc.gov) and enter your address.

My Home's Evacuation Zone: \_\_\_\_\_

My School's Evacuation Zone: \_\_\_\_\_