

Appendix H: CWPP's



The Tyro RFD Community Wildfire Protection Plan

AN ACTION PLAN FOR WILDFIRE MITIGATION

Date: 12/31/2010

Prepared By: Patrick Raynor
Organization: North Carolina Forest Service

Contact Information:

Address: 700 Newsome Lane
Denton, NC 27239
Phone: 336-859-9171
E-Mail: patrick.raynor@ncagr.gov
Fax: 336-859-5769

DOI Name: TYRO FD
DOI Number: NC10096276

This plan is a collaborative effort between various entities. The signing representatives listed in this plan comprise the core decision-making team responsible for this report and mutually agree on the plan's contents and are committed to act on its recommendations. The objectives are to set clear priorities for the implementation of wildfire mitigation in this fire district. This includes prioritized recommendations for the fire district as a whole and also for community members where appropriate.

CWPP Signature Page(s)

Fire Department Representative

Name: Barry Shoaf
Address: 4645 NC Highway 150 South
Lexington, NC 27295
Phone Number: 336-853-6050
E-Mail: tyrofd@ptmc.net
Signature: _____ Signed? Yes

North Carolina Forest Service

Name: Patrick Raynor
Address: 700 Newsome Lane
Lexington, NC 27295
Phone Number: 336-859-9171
E-Mail: patrick.raynor@ncagr.gov
Signature: _____ Signed? Yes

North Carolina Community Wildfire Protection Plan

The following federal and other interested parties were consulted and involved in the preparation of this report.

<u>Name</u>	<u>Organization</u>
<u>Mutual Aid</u>	
<u>Number</u>	<u>Name</u>
NC10095141	CHURCHLAND FD
NC10198207	LEXINGTON A001
NC10095640	LINWOOD FD
NC10095976	REEDS FD

PLAN CONTENTS

- 1) Fire District, History and Pre-Attack Information**
- 2) Fire District Base Map and Other Visual Aids**
- 3) Recommendations and Action Items**
- 4) Additional Comments**
- 5) Attachments**

Tyro RFD

1) FIRE DISTRICT AND PRE-ATTACK INFORMATION

A. PRIMARY FIRE STATION:

County: Davidson **County ID Number:** 029
Name: Tyro Rural Fire Department, Station 67
Latitude: 35.80516 **Longitude:** -80.37704
Street: 4645 NC Highway 150 South
City: Lexington **State:** NC **Zip Code:** 27295
Mailing Address (if different):
City: **State:** **Zip Code:**
Phone Number: 336-853-6050 **Fax Number:** 336-853-2384
Email Address: tyrofd@ptmc.net
Ground Directions: East of Hwy 150 and Jared Dr. intersection.

B. RESOURCE CAPACITY:

PERSONNEL

Number of Paid Firefighters:	0	Number of Volunteer Firefighters:	45
Number Trained in Wildland Fire:	20	Number Trained in Fire Prevention:	45
Number Trained in Hazard Assessment:	0	Number of Pick Up Firefighters (if Applicable):	0

EQUIPMENT

Apparatus Type	Description	Quantity
Engine Type 1	167 Pumper 1250 GPM / 1000 Gal.	1
Engine Type 1	267 Pumper 1500 GPM / 600 Gal., 30 Gal. foam	1
Pick up (2X4)	1267 Brush 250 Gal. / 100GPM	1
Engine Type 1	467 4x4 Pumper 1000 Gal p&r, 500 Gal, 20 Gal foam	1
Engine Type 1	367 Pumper 2000 Gal. droptank 1500 GPM / 1000 Gal.	1

C. INCIDENT PLANS AND INTELLIGENCE

INCIDENT MANAGEMENT INFRASTRUCTURE LOCATION(S)

1 Incident Command Post (ICP): Mobile Command Unit
ICP Latitude: 35.83054 **ICP Longitude:** -80.24538
ICP Street Address: 935 North Main Street
City: Lexington **State:** NC **Zip Code:** 27292
Paved Parking Acres: 0 **Unpaved Parking Acres:** 0 **Entrances:** 1
Buildings: 1 **Indoor Square Footage:** 400
 Utilities (Water/Sewer) **Telephone Service** **Internet Service**
Ground Directions: On N Main St., south of highways and north of W 6th St.
Comments: Stored at Davidson Emergency Management Office.

North Carolina Community Wildfire Protection Plan

2 Incident Command Post (ICP): Tyro Elementary School
ICP Latitude: 35.78987 **ICP Longitude:** -80.31893
ICP Street Address: 450 Cow Palace Road
City: Lexington **State:** NC **Zip Code:** 29275
Paved Parking Acres: 4 **Unpaved Parking Acres:** 33 **Entrances:** 2
Buildings: 1 **Indoor Square Footage:** 74000
■ Utilities (Water/Sewer) **■ Telephone Service** **■ Internet Service**
Ground Directions: On northwest side of intersection of Old Salisbury Rd and Cow Palace Rd. Back entrance off Old Salisbury Rd., west of Tyro Rd.
Comments:

3 Incident Command Post (ICP): Tyro Middle School
ICP Latitude: 35.80589 **ICP Longitude:** -80.37105
ICP Street Address: 2946 Michael Road
City: Lexington **State:** NC **Zip Code:** 29275
Paved Parking Acres: 1 **Unpaved Parking Acres:** 8 **Entrances:** 3
Buildings: 1 **Indoor Square Footage:** 62000
■ Utilities (Water/Sewer) **■ Telephone Service** **■ Internet Service**
Ground Directions: North of intersection of Michael Rd. and Dragon Rd., or Tyro Rd. and Vie-MAE Dr. intersection by ball field
Comments:

4 Incident Command Post (ICP): Tyro Station 67
ICP Latitude: 35.80516 **ICP Longitude:** -80.37704
ICP Street Address: 4645 South NC Hwy 150
City: Lexington **State:** NC **Zip Code:** 27298
Paved Parking Acres: 0 **Unpaved Parking Acres:** 0 **Entrances:** 1
Buildings: 1 **Indoor Square Footage:** 8000
■ Utilities (Water/Sewer) **■ Telephone Service** **■ Internet Service**
Ground Directions: East of Hwy 150 and Jared Dr. intersection.
Comments:

5 Incident Command Post (ICP): West Davidson High School
ICP Latitude: 35.80389 **ICP Longitude:** -80.36553
ICP Street Address: 200 Dragon Drive
City: Lexington **State:** NC **Zip Code:** 29275
Paved Parking Acres: 2 **Unpaved Parking Acres:** 7 **Entrances:** 3
Buildings: 1 **Indoor Square Footage:** 93000
■ Utilities (Water/Sewer) **■ Telephone Service** **■ Internet Service**
Ground Directions: Michael Rd. and Dragon Dr., or Vie-MAE Dr. and Tyro Rd.
Comments:

North Carolina Community Wildfire Protection Plan

1 **Staging Area:** Tyro Elementary School
Latitude: 35.78987 **Longitude:** -80.31893
Street Address: 450 Cow Palace Rd.
City: Lexington **State:** NC **Zip Code:** 29275
Paved Parking Acres: 4 **Unpaved Parking Acres:** 33 **Entrances:** 2
Buildings: 1 **Indoor Square Footage:** 74000
 Utilities (Water/Sewer) **Telephone Service** **Internet Service**
Ground Directions: On northwest side of intersection of Old Salisbury Rd and Cow Palace Rd.
Comments:

2 **Staging Area:** Tyro Middle School
Latitude: 35.80589 **Longitude:** -80.37105
Street Address: 2946 Michael Rd.
City: Lexington **State:** NC **Zip Code:** 29275
Paved Parking Acres: 1 **Unpaved Parking Acres:** 8 **Entrances:** 3
Buildings: 1 **Indoor Square Footage:** 62000
 Utilities (Water/Sewer) **Telephone Service** **Internet Service**
Ground Directions: North of intersection of Michael Rd. and Dragon Rd.
Comments:

3 **Staging Area:** West Davidson High School
Latitude: 35.80389 **Longitude:** -80.36553
Street Address: 200 Dragon Dr.
City: Lexington **State:** NC **Zip Code:** 29275
Paved Parking Acres: 2 **Unpaved Parking Acres:** 7 **Entrances:** 3
Buildings: 1 **Indoor Square Footage:** 93000
 Utilities (Water/Sewer) **Telephone Service** **Internet Service**
Ground Directions: South of intersection of Aldean Dr. and Tyro Rd.
Comments:

North Carolina Community Wildfire Protection Plan

- 1 **Nearest Medical Facility:** Lexington Memorial Hospital
Latitude: 35.80481 **Longitude:** -80.28849 **Phone Number:** 336-248-5161
Street Address: 250 Hospital Drive
City: Lexington **State:** NC **Zip Code:** 27292
Trauma Center Level: NA **Facility Has Burn Unit** **Facility Has Air Service**
Medical Facility Type: Primary Care (Hospital)
Ground Directions: East of intersection of Hwy 85 and S. Main St.
-
- 2 **Nearest Medical Facility:** Rowan Regional Medical Center
Latitude: 35.68172 **Longitude:** -80.47071 **Phone Number:** 704-210-5000
Street Address: 612 Mocksville Avenue
City: Salisbury **State:** NC **Zip Code:** 28144
Trauma Center Level: NA **Facility Has Burn Unit** **Facility Has Air Service**
Medical Facility Type: Primary Care (Hospital)
Ground Directions: South of intersection of Mahaley Ave. and N. Main St.
-
- 3 **Nearest Medical Facility:** Thomasville Medical Center
Latitude: 35.87907 **Longitude:** -80.11152 **Phone Number:** 336-472-2000
Street Address: 207 Old Lexington Road
City: Thomasville **State:** NC **Zip Code:** 27360
Trauma Center Level: NA **Facility Has Burn Unit** **Facility Has Air Service**
Medical Facility Type: Primary Care (Hospital)
Ground Directions: No Air Service, but air lift operations may be possible.
-
- 4 **Nearest Medical Facility:** Forsyth Medical Center
Latitude: 36.07565 **Longitude:** -80.29616 **Phone Number:** 336-718-7000
Street Address: 3333 Silas Creek Parkway
City: Winston Salem **State:** NC **Zip Code:** 27103
Trauma Center Level: NA **Facility Has Burn Unit** **Facility Has Air Service**
Medical Facility Type: Primary Care (Hospital)
Ground Directions: East of Silas Creek Parkway, South of S. Hawthorne Rd.
-
- 5 **Nearest Medical Facility:** Wake Forest Baptist Medical Center
Latitude: 36.09017 **Longitude:** -80.27126 **Phone Number:** 336-716-2255
Street Address: 131 Miller Street
City: Winston-Salem **State:** NC **Zip Code:** 27517
Trauma Center Level: I **Facility Has Burn Unit** **Facility Has Air Service**
Medical Facility Type: Primary Care (Hospital)
Ground Directions: Just south of Hwy 421/I-40-Business in Winston-Salem.
-
- 6 **Nearest Medical Facility:** High Point Regional
Latitude: 35.96247 **Longitude:** -80.01301 **Phone Number:** 336-878-6000
Street Address: 601 North Elm Street
City: High Point **State:** NC **Zip Code:** 27262
Trauma Center Level: III **Facility Has Burn Unit** **Facility Has Air Service**
Medical Facility Type: Primary Care (Hospital)
Ground Directions: From Lexington, head northeast on S. Main St. toward W. Center St. Continue onto I-85 BUS N/US-29 N/US-70 E. Take the Surrett Dr. exit, and then turn left at Surrett Dr. Take the 2nd right onto S. Elm St. Hospital will be on the left.
-

VEHICLE ACCESS

Roads Paved (Percentage): 75 - 99%
Average Road Grade: 0 - 9%
Maximum Road Grade: 20 - 44%
Maximum time to provide fire services to community: < 10 Minutes

AVIATION

Airport **Three Letter Designation**
DAVIDSON COUNTY EXX
Manager:
Latitude: 35.78110 **Longitude:** -80.30380 **Has Fuel: Jet A** **Has Fuel: Aviation Gasoline**
CTAF/UNICOM: CTAF/UNICOM: 122.8 **Elevation:** 733 ft
Runway: Length 5,004 ft **Width** 100 ft **Surface Type** Paved
Ground Directions:

PIEDMONT TRIAD INTL GSO
Manager:
Latitude: 36.10130 **Longitude:** -79.94110 **Has Fuel: Jet A** **Has Fuel: Aviation Gasoline**
CTAF/UNICOM: UNICOM: 122.95 **Elevation:** 926 ft
Runway: Length 9,000 ft **Width** 150 ft **Surface Type** Paved
Ground Directions:

HELICOPTER LANDING ZONES

1 **Helispot:** Michael's Airport **Capacity:** Type 1 - 3
Latitude: 35.80020 **Longitude:** -80.39649
Ground Directions: South of Hwy. 150 and John M. Ward Rd. intersection.
Comments:

2 **Helispot:** West Davidson High School **Capacity:** Type 1 - 3
Latitude: 35.80729 **Longitude:** -80.37136
Ground Directions: South East of Tyro Rd. and Hwy. 150 intersection.
Comments:

WATER RESOURCES

Percent of Fire District in reach of hydrants or connected to county water: 75 - 99%

1 **Water Source:** Cow Palace 1 **Contact Telephone:**
Uses: Ground: True **Helicopter:** True **Fixed-Wing Use:** False
Type: Pond **Water Source Access:** Private (Restricted)
Latitude: 35.79101 **Longitude:** -80.32766
Ground Directions: Just to the south of the end of Cow Palace Rd., and just north of Front St. Cow Palace Rd. intersects Old Salisbury Rd. and is about 0.5 mile long.
Comments:

North Carolina Community Wildfire Protection Plan

2 Water Source: Cow Palace 2 **Contact Telephone:**
Uses: **Ground:** True **Helicopter:** True **Fixed-Wing Use:** False
Type: Pond **Water Source Access:** Private (Restricted)
Latitude: 35.78811 **Longitude:** -80.32178
Ground Directions: On northeastern side of intersection of Cow Palace Rd. and Old US Hwy 29-70 S.
Comments:

3 Water Source: George Feezor Pond **Contact Telephone:**
Uses: **Ground:** True **Helicopter:** True **Fixed-Wing Use:** False
Type: Pond **Water Source Access:** Private (Restricted)
Latitude: 35.77598 **Longitude:** -80.37913
Ground Directions: On western side of Swicegood Rd. When driving south on Swicegood Rd., take first right after intersection with Old Wesley Chapel Rd. Pond is located off of road.
Comments:

4 Water Source: Glosson Pond 1 **Contact Telephone:**
Uses: **Ground:** True **Helicopter:** True **Fixed-Wing Use:** False
Type: Pond **Water Source Access:** Private (Restricted)
Latitude: 35.81291 **Longitude:** -80.42998
Ground Directions: On northwestern side of intersection of Frank Hulin Rd. and Horseshoe Neck Rd.
Comments:

5 Water Source: Glosson Pond 2 **Contact Telephone:**
Uses: **Ground:** True **Helicopter:** True **Fixed-Wing Use:** False
Type: Pond **Water Source Access:** Private (Restricted)
Latitude: 35.80771 **Longitude:** -80.43334
Ground Directions: On southwestern side of intersection of Frank Hulin Rd. and Horseshoe Neck Rd.
Comments:

6 Water Source: Horse Shoe Neck **Contact Telephone:**
Uses: **Ground:** True **Helicopter:** True **Fixed-Wing Use:** False
Type: Pond **Water Source Access:** Private (Restricted)
Latitude: 35.81481 **Longitude:** -80.45840
Ground Directions: On eastern side of Horseshoe Neck Rd., 0.3 mile south of intersectio with Roy Hartley Rd.
Comments:

7 Water Source: Michael Road 2 **Contact Telephone:**
Uses: **Ground:** False **Helicopter:** True **Fixed-Wing Use:** False
Type: Pond **Water Source Access:** Private (Restricted)
Latitude: 35.78889 **Longitude:** -80.36486
Ground Directions: Access road leads to pond from intersection of Michael Rd. and Curtis Dr.
Comments:

8 Water Source: North Potts Creek **Contact Telephone:**
Uses: **Ground:** False **Helicopter:** True **Fixed-Wing Use:** False
Type: Lake **Water Source Access:** Private
Latitude: 35.73324 **Longitude:** -80.32512
Ground Directions: At the end of Beckner Rd, off Riverwood Rd
Comments:

9 Water Source: Saponia Pond **Contact Telephone:**
Uses: **Ground:** False **Helicopter:** True **Fixed-Wing Use:** False
Type: Pond **Water Source Access:** Private (Restricted)
Latitude: 35.79638 **Longitude:** -80.30604
Ground Directions: On southern side of Salisbury Rd., halfway between intersection with Tussey Rd. and intersection with Old Hargrave Rd.

Comments:

D. COMMUNITY INFORMATION

FIRE DISTRICT SIZE & DEMOGRAPHICS

Estimated Acres: 15,501 **Number of Lots:** 3,000
Number of Structures: 4,500 **Percentage Residential:** 90 %
Estimated Population Growth (next 30 Years): Average

Majority Population is Full-Time: True **If NOT Full Time please indicate what Percentage of Population is part-time**

HAZARD ASSESSMENT RATING (from NFPA 1144): Moderate

WILDFIRE HISTORY & FUEL TYPE

Relative Frequency: On average, 5-10 wildland fires per year.
Common Causes: Debris burning, mechanical (farm equipment, electric fences)
Area of Future Concern: Swicegood Farm Area - urban development within the next 5 years.
Additional Comments: N/A
Dominant Vegetation (Fuel Type): Hardwood Litter
Dominant Building Construction Type: Brick, wood-frame, vinyl.
Wildfire History or Fuel Type Notes: N/A

2) FIRE DISTRICT BASE MAP AND OTHER VISUALS

Minimally should include fire district boundary, major roads, fire Stations, ICPs, staging areas, medical facilities, helispots, water resources, and local, state, and federal ownership boundaries on the base map. May want to include: major land marks, police stations, evacuations routes, forest service offices, and large forest land parcel boundaries. Attach or insert community base map and other visuals.

3) RECOMMENDATIONS AND ACTION ITEMS

A. FUEL MITIGATION SITES

B. AREAS OF CONCERN

North Carolina Community Wildfire Protection Plan

1 Area Name: Wesley Chapel **Hazard Rating:** Moderate
Latitude: 35.76329 **Longitude:** -80.36177 **Number of Homes:** 34 **Number of Lots:** 34
Dominant Fuel Type: Hardwood Litter **Contact Person:**
Address:
City: **State:** **Zip Code:**
Dominant Risk: Access
Notes:

Wildfire Hazard & Risk Assessment - Average Scores

Means of Access		Vegetation		Roofing Assembly		Placement of Utilities	
Ingress and Egress	5	Predominant Veg.	15	Roof Composition	0	Placement of Utilities	3
Road Width	4	Fuel Clearance Zone	3	Building Construction		Total	
All-Season Road Cond.	2	Topography		Building Construction	2	Total Number of Scoresheets Completed	1
Fire Service Access	5	Slope	1	Building Setback	0	Total Points	60
Fire Service Turnaround	5	Additional Rating Factors		Available Fire Protection			
Street Signs	0	Miscellaneous	6	Water Source Avail.	3		
				Organized Response	1		
				Fixed Fire Protection	5		

Action Items

Action	Category: Other	Planned Date	Completed Date	Activity to be Completed by
Distribute fire awareness brochures		12/31/2011		VFD
Notes:				

North Carolina Community Wildfire Protection Plan

2 Area Name: Westside **Hazard Rating:** Moderate
Latitude: 35.82755 **Longitude:** -80.46758 **Number of Homes:** 229 **Number of Lots:** 229
Dominant Fuel Type: Hardwood Litter **Contact Person:**
Address:
City: **State:** **Zip Code:**
Dominant Risk: Access
Notes:

Wildfire Hazard & Risk Assessment - Average Scores							
Means of Access		Vegetation		Roofing Assembly		Placement of Utilities	
Ingress and Egress	4	Predominant Veg.	15	Roof Composition	0	Placement of Utilities	3
Road Width	3	Fuel Clearance Zone	10	Building Construction		Total	
All-Season Road Cond.	1	Topography		Building Construction	0	Total Number of Scoresheets Completed	1
Fire Service Access	5	Slope	2	Building Setback	1	Total Points	69
Fire Service Turnaround	5	Additional Rating Factors		Available Fire Protection			
Street Signs	0	Miscellaneous	9	Water Source Avail.	5		
				Organized Response	1		
				Fixed Fire Protection	5		

Action Items

Action	Category: Infrastructure Improvement	Planned Date	Completed Date	Activity to be Completed by
Create fire access and water accessibility		12/31/2015		City/VFD

Notes:

C. FIRE PREVENTION PROGRAMS

1 Project Name: Education **Population Reached:** 800

Project Description: Demonstration, Presentations, Tours of Apparatus, Pamphlets and Brochures

Age Group Targeted (select all that apply)	>50	50 - 35	34 - 20	19 - 15	14 - 10	9 - 6	<6
	True	False	False	True	True	True	True

Community(s) Targeted (if applicable): Students

Action

Action	Planned Date	Completed Date	Funding Source	Activity to be Completed by
	10/31/2010		Tyro FD	Tyro Fd

Notes:

2 Project Name: Open House **Population Reached:** 50 per visit

Project Description: Demonstration, Presentations, Tours of Apparatus, Pamphlets and Brochures

Age Group Targeted (select all that apply)	>50	50 - 35	34 - 20	19 - 15	14 - 10	9 - 6	<6
	True	True	True	True	True	True	True

Community(s) Targeted (if applicable): Community of Tyro FD

Action

Action	Planned Date	Completed Date	Funding Source	Activity to be Completed by
	1/3/2011		Tyro FD	Tyro FD

Notes:

D. PREPAREDNESS ACTIONS

1 Preparedness Item: Equipment

Planning Office: Tyro FD

Preparedness Need: Diesel Brush truck, PPE, hand tools, SLR cameras, hand held GPS, chainsaws, ATV,

Preparedness Action

Category	Planned Date	Completed Date	Funding Source	Activity to be Completed by
Equipment Purchase				
Action	Planned Date	Completed Date	Funding Source	Activity to be Completed by
Provide better service to Tyro fire district.	1/3/2011		Grants / Unknown	Tyro FD

Notes:

2 Preparedness Item: Human Resources

Planning Office: Tyro FD

Preparedness Need: Staffing for office personnel day and night shifts.

Preparedness Action

Category	Planned Date	Completed Date	Funding Source	Activity to be Completed by
Other				
Action	Planned Date	Completed Date	Funding Source	Activity to be Completed by
Provide service and availability to community in Tyro fire district.	1/3/2011		Grants / Unknown	Tyro FD

Notes:

3 Preparedness Item: Infrastructure

Planning Office: Tyro FD

Preparedness Need: Tyro FD training

Preparedness Action

Category	Planned Date	Completed Date	Funding Source	Activity to be Completed by
Infrastructure Improvement				
Action	Planned Date	Completed Date	Funding Source	Activity to be Completed by
Build fire training building	1/3/2011		Grants / Unknown	Tyro FD

Notes:

4) ADDITIONAL COMMENTS: Mutual aid also with West Lexington.

5) ATTACHMENTS:

029-1044
35-43.70/80-06.50



The Silver Valley VFD Community Wildfire Protection Plan

AN ACTION PLAN FOR WILDFIRE MITIGATION

Date: 12/31/2010

Prepared By: Patrick Raynor, County Ranger
Organization: North Carolina Division of Forest Resources

Contact Information:

Address: 700 Newsome Lane
Denton, NC 27239
Phone: 336-859-9171
E-Mail: patrick.raynor@ncdenr.gov
Fax: 336-859-5769

DOI Name: SILVER VALLEY FD
DOI Number: NC10096123

This plan is a collaborative effort between various entities. The signing representatives listed in this plan comprise the core decision-making team responsible for this report and mutually agree on the plan's contents and are committed to act on its recommendations. The objectives are to set clear priorities for the implementation of wildfire mitigation in this fire district. This includes prioritized recommendations for the fire district as a whole and also for community members where appropriate.

CWPP Signature Page(s)

Fire Department Representative

Name: Christopher Todd Hedrick, Fire Chief
Address: 11450 South NC Highway 109
Lexington, NC 27292
Phone Number: (336) 859-3247
E-Mail: chrissvfd@triad.twcdc.com
Signature: *Christopher T. Hedrick*

Signed? Yes

North Carolina Division of Forest Resources Representative

Name: Patrick Raynor, County Ranger
Address: 700 Newsome Lane
Denton, NC 27239
Phone Number: (336) 859-9171
E-Mail: patrick.raynor@ncdenr.gov
Signature: *Patrick Raynor*

Signed? Yes

The following federal and other interested parties were consulted and involved in the preparation of this report.

<u>Name</u>	<u>Organization</u>
-------------	---------------------

Mutual Aid

Number

NC10095247
NC10095106
NC10096228
NC10095525
NC10183675
NC10096146
NC10096045

Name

DENTON
CENTRAL FD
TABERNACLE FD
HOLLY GROVE FD
FAIR GROVE FD M001
SOUTHMONT FD
S LEXINGTON FD

PLAN CONTENTS

- 1) Fire District, History and Pre-Attack Information
- 2) Fire District Base Map and Other Visual Aids
- 3) Recommendations and Action Items
- 4) Additional Comments
- 5) Attachments

All Longitude (-76.23456) and Latitude (35.23456) entries in this plan must be in decimal degrees with five degree points after the decimal.

Silver Valley VFD

1) FIRE DISTRICT AND PRE-ATTACK INFORMATION

A. PRIMARY FIRE DEPARTMENT (PFD):

County: Davidson **County ID Number:** 029
PFD Name: Silver Valley Volunteer Fire Department Station 91
PFD Latitude: 35.72551 **PFD Longitude:** -80.09952
PFD Street: 11450 South NC Highway 109
City: Lexington **State:** NC **Zip Code:** 27292
PFD Mailing Address (if different than Street Address): N/A
City: N/A **State:** NC **Zip Code:** N/A
PFD Phone Number: 336-859-3247 **PFD Fax Number:** 336-859-3145
PFD Email Address: chrissvfd@triad.twcdc.com
Ground Directions: On western side of NC Highway 109 South, 0.4 mile south of intersection with Old US Hwy 64. 0.3 mile north of John Wright Rd.

B. PFD RESOURCE CAPACITY:

PERSONNEL			
Number of Paid Firefighters:	2	Number of Volunteer Firefighters:	42
Number Trained in Wildland Fire:	28	Number Trained in Fire Prevention:	0
Number Trained in Hazard Assessment:	1	Number of Pick Up Firefighters (if Applicable):	0

EQUIPMENT		
Apparatus Type	Description	Quantity
Chain saw		5
Engine Type 1	191,291 Engines. 1000 gal./1500 GPM.	2
Engine Type 6	1191 Brush Truck. 325 gal./200 GPM. 4-wheel drive.	1
Generator (< 25 KW)		3
Other	L91 Ladder Truck. 400 gal. booster tank; foam tank	1
Pick up (4X4)	1391. Ford F250, 4-door crew cabin.	1
Engine Type 1	192 Engine. 1000 gal./1250 GPM	1
Engine Type 1	292 Engine. 1000 gal./1500 GPM	1
Engine Type 6	392 Brush Truck. 225 gal./200 GPM	1
Generator (< 25 KW)		2

C. INCIDENT PLANS AND INTELLIGENCE

INCIDENT MANAGEMENT INFRASTRUCTURE LOCATION(S)

1 Incident Command Post (ICP): Silver Valley Station 91
ICP Latitude: 35.72551 **ICP Longitude:** -80.09952
ICP Street Address: 11450 South NC Highway 109
City: Lexington **State:** NC **Zip Code:** 27292
Paved Parking Acres: 1 **Unpaved Parking Acres:** 3 **Entrances:** 1
Buildings: 1 **Indoor Square Footage:** 10000
 Utilities (Water/Sewer) **Telephone Service** **Internet Service**

North Carolina Community Wildfire Protection Plan

Ground Directions: On western side of NC Highway 109 South, 0.4 mile south of intersection with Old US Hwy 64. 0.3 mile north of John Wright Rd.

Comments:

2 Incident Command Post (ICP): Silver Valley Station 92

ICP Latitude: 35.71576

ICP Longitude: -80.14815

ICP Street Address: 1685 Regan Rd.

City: Lexington

State: NC

Zip Code: 27292

Paved Parking Acres: 1

Unpaved Parking Acres: 1

Entrances: 2

Buildings: 1

Indoor Square Footage: 3700

Utilities (Water/Sewer)

Telephone Service

Internet Service

Ground Directions: On northern side of Regan Rd., just east of intersection with Cosie Ln. and 0.7 mile west of intersection with Willowmore Springs Rd.

Comments:

1 Staging Area (SA): Silver Valley Station 91

SA Latitude: 35.72551

SA Longitude: -80.09952

SA Street Address: 11450 South NC Hwy 109

City: Lexington

State: NC

Zip Code: 27292

Paved Parking Acres: 1

Unpaved Parking Acres: 3

Entrances: 1

Buildings: 1

Indoor Square Footage: 10000

Utilities (Water/Sewer)

Telephone Service

Internet Service

Ground Directions: On western side of NC Highway 109 South, 0.4 mile south of intersection with Old US Hwy 64. 0.3 mile north of John Wright Rd.

Comments:

2 Staging Area (SA): Silver Valley Station 92

SA Latitude: 35.71576

SA Longitude: -80.14815

SA Street Address: 1685 Regan Rd.

City: Lexington

State: NC

Zip Code: 27292

Paved Parking Acres: 1

Unpaved Parking Acres: 1

Entrances: 2

Buildings: 1

Indoor Square Footage: 3700

Utilities (Water/Sewer)

Telephone Service

Internet Service

Ground Directions: On northern side of Regan Rd., just east of intersection with Cosie Ln. and 0.7 mile west of intersection with Willowmore Springs Rd.

Comments:

North Carolina Community Wildfire Protection Plan

1 Nearest Medical Facility (NMF): Forsyth Medical Center
NMF Latitude: 36.07565 **NMF Longitude:** -80.29616 **Phone Number:** (336) 718-7000
NMF Street Address: 3333 Silas Creek Parkway
City: Winston Salem **State:** NC **Zip Code:** 27103
Trauma Center Level: NA **Facility Has Burn Unit** **Facility Has Air Service**
Medical Facility Type: Primary Care (Hospital)
Ground Directions: East of Silas Creek Parkway, South of S. Hawthorne Rd.

2 Nearest Medical Facility (NMF): High Point Regional
NMF Latitude: 35.96247 **NMF Longitude:** -80.01301 **Phone Number:** (336) 878-6000
NMF Street Address: 601 North Elm St.
City: High Point **State:** NC **Zip Code:** 27262
Trauma Center Level: III **Facility Has Burn Unit** **Facility Has Air Service**
Medical Facility Type: Primary Care (Hospital)
Ground Directions: From Lexington, head northeast on S. Main St. toward W. Center St. Continue onto I-85 BUS N/US-29 N/US-70 E. Take the Surrett Dr. exit, and then turn left at Surrett Dr. Take the 2nd right onto S. Elm St. Hospital will be on the left.

3 Nearest Medical Facility (NMF): Lexington Memorial Hospital
NMF Latitude: 35.80481 **NMF Longitude:** -80.28849 **Phone Number:** (336) 248-5161
NMF Street Address: 250 Hospital Dr.
City: Lexington **State:** NC **Zip Code:** 27292
Trauma Center Level: NA **Facility Has Burn Unit** **Facility Has Air Service**
Medical Facility Type: Primary Care (Hospital)
Ground Directions: East of intersection of Hwy 85 and S. Main St.

4 Nearest Medical Facility (NMF): Rowan Regional Medical Center
NMF Latitude: 35.68172 **NMF Longitude:** -80.47071 **Phone Number:** (704) 210-5000
NMF Street Address: 612 Mocksville Ave.
City: Salisbury **State:** NC **Zip Code:** 28144
Trauma Center Level: NA **Facility Has Burn Unit** **Facility Has Air Service**
Medical Facility Type: Primary Care (Hospital)
Ground Directions: South of intersection of Mahaley Ave. and N. Main St.

5 Nearest Medical Facility (NMF): Thomasville Medical Center
NMF Latitude: 35.87907 **NMF Longitude:** -80.11152 **Phone Number:** (336) 472-2000
NMF Street Address: 207 Old Lexington Road
City: Thomasville **State:** NC **Zip Code:** 27360
Trauma Center Level: NA **Facility Has Burn Unit** **Facility Has Air Service**
Medical Facility Type: Primary Care (Hospital)
Ground Directions: No Air Service, but air lift operations may be possible.

North Carolina Community Wildfire Protection Plan

6 Nearest Medical Facility (NMF): Wake Forest Baptist Medical Center
NMF Latitude: 36.08900 **NMF Longitude:** -80.26890 **Phone Number:**
NMF Street Address: Medical Center Boulevard
City: Winston Salem **State:** NC **Zip Code:** 27157
Trauma Center Level: I **Facility Has Burn Unit** **Facility Has Air Service**
Medical Facility Type: Primary Care (Hospital)
Ground Directions: On Hwy 158, 0.5 mile west of Hwy 158/Hwy 150 split.

VEHICLE ACCESS

Roads Paved (Percentage): 75 - 99%
Average Road Grade: 10 - 19%
Maximum Road Grade: 20 - 44%
Maximum time to provide fire services to community: < 10 Minutes

AVIATION

Airport	Three Letter Designation	Degrees From ICP	Miles From ICP
Lexington Municipal Airport	EXX	300	10

Latitude: 35.77797 **Longitude:** -80.30469 **Has Fuel: Jet A** **Has Fuel: Aviation Gasoline**
Ground Directions: On northern side of I-85, south of I-85 Business, just east of NC 47.

Comments:

Piedmont Triad International Airport	GSO	35	29
--------------------------------------	-----	----	----

Latitude: 36.10558 **Longitude:** -79.93677 **Has Fuel: Jet A** **Has Fuel: Aviation Gasoline**
Ground Directions: On northwest side of Greensboro. Just south of Joseph M. Bryan Blvd., west of I-73, north of I-40/Hwy 421, east of NC 68.

Comments:

HELICOPTER LANDING ZONES

1 Helispot: Silver Valley Elementary **Capacity:** Type 1 - 3
Latitude: 35.73266 **Longitude:** -80.10170
Ground Directions: On northeastern side of intersection of Old US Highway 64 and Old State Highway 109.
Comments: 11161 E Old US Highway 64, Lexington NC.

2 Helispot: Station 91 **Capacity:** Type 2 - 3
Latitude: 35.72551 **Longitude:** -80.09952
Ground Directions: On western side of NC Highway 109 South, 0.4 mile south of intersection with Old US Hwy 64. 0.3 mile north of John Wright Rd.
Comments:

North Carolina Community Wildfire Protection Plan

3 **Helipot:** Substation 92 **Capacity:** Type 2 - 3
Latitude: 35.71552 **Longitude:** -80.14826
Ground Directions: On northern side of Regan Rd., just east of intersection with Cosie Ln. and 0.7 mile west of intersection with Willowmore Springs Rd.

Comments:

WATER RESOURCES

Percent of Fire District in reach of hydrants or connected to county water: 75 - 99%

1 **Water Source:** High Rock Lake **Contact Telephone:**
Uses: **Ground:** Yes **Helicopter:** Yes **Fixed-Wing Use:** Yes
Type: Lake **Water Source Access:** Public
Latitude: 35.64335 **Longitude:** -80.29495
Ground Directions: High Rock Lake.

Comments:

2 **Water Source:** WP 92B **Contact Telephone:**
Uses: **Ground:** Yes **Helicopter:** Yes **Fixed-Wing Use:** No
Type: Pond **Water Source Access:** Private
Latitude: 35.71292 **Longitude:** -80.14021
Ground Directions: On western side of intersection of Willowmore Springs Rd. and Regan Rd. On northern side of road.

Comments:

3 **Water Source:** WP 92C **Contact Telephone:**
Uses: **Ground:** Yes **Helicopter:** No **Fixed-Wing Use:** No
Type: Pond **Water Source Access:** Private
Latitude: 35.70544 **Longitude:** -80.13303
Ground Directions: On northern side of Regan Rd., west of intersection of Regan Rd. and Tysinger Rd. East of intersection of Regan Rd. and Willowmore Springs Rd.

Comments:

4 **Water Source:** WP 92D **Contact Telephone:**
Uses: **Ground:** Yes **Helicopter:** Yes **Fixed-Wing Use:** No
Type: Pond **Water Source Access:** Private
Latitude: 35.75114 **Longitude:** -80.06287
Ground Directions: On eastern side of Hannersville Dr., south of intersection with Hannersville Rd. Near intersection of Hannersville Rd. and Kindley Rd.

Comments: Lane Parker

5 **Water Source:** WP 92E **Contact Telephone:**
Uses: **Ground:** No **Helicopter:** Yes **Fixed-Wing Use:** No
Type: Pond **Water Source Access:** Private (Restricted)
Latitude: 35.71472 **Longitude:** -80.06203
Ground Directions: On eastern side of Hill Rd., about 1 mile south of intersection of Hill Rd. and Old 64.

Comments:

North Carolina Community Wildfire Protection Plan

D. COMMUNITY INFORMATION

FIRE DISTRICT SIZE & DEMOGRAPHICS

Estimated Acres: 30,100 Number of Lots: 3,240
Number of Structures: 4,600 Percentage Residential: 80%
Estimated Population Growth (next 30 Years): Average

Majority Population is Full-Time: Yes NA If NOT Full Time please indicate what Percentage of Population is part-time

HAZARD ASSESSMENT RATING (from NFPA 1144): Moderate

WILDFIRE HISTORY & FUEL TYPE

Relative Frequency: On average, about 35 calls per year.
Common Causes: Debris burning, burn barrels, arson.
Area of Future Concern: Pine plantations, WUI developments.
Additional Comments: Area around Station 92 lacks hydrants.
Dominant Vegetation(Fuel Type): 9. Hardwood Litter
Dominant Building Construction Type: Mobile homes, double wide trailers, brick, vinyl siding.
Wildfire History or Fuel Type Notes: N/A

2) FIRE DISTRICT BASE MAP AND OTHER VISUALS

Minimally should include fire district boundary, major roads, fire Stations, ICPs, staging areas, medical facilities, helispots, water resources, and local, state, and federal ownership boundaries on the base map. May want to include: major land marks, police stations, evacuations routes, forest service offices, and large forest land parcel boundaries. Attach or insert community base map and other visuals.

3) RECOMMEDATIONS AND ACTION ITEMS

A. FUEL MITIGATION SITES

B. COMMUNITIES AT RISK

1 Area Name: Country Meadows Hazard Rating: Moderate
Latitude: 35.72570 Longitude: -80.07928 Number of Homes: 36 Number of Lots: 1
Dominant Fuel Type: 9. Hardwood Litter Community Contact Person: N/A
Address:
City: State: NC Zip Code:
Dominant Community Risk: Fire history, homes in woods.
Notes:

North Carolina Community Wildfire Protection Plan

Wildfire Hazard & Risk Assessment - Average Scores for Community

Means of Access		Vegetation		Roofing Assembly		Placement of Utilities	
Ingress and Egress	0	Predominant Veg.	10	Roof Composition	0	Placement of Utilities	3
Road Width	2	Fuel Clearance Zone	15	Building Construction		Total	
All-Season Road Cond.	0	Topography		Building Construction	0	Total Number of Scoresheets Completed	1
Fire Service Access	5	Slope	1	Building Setback	0	Total Points	47
Fire Service Turnaround	0	Additional Rating Factors		Available Fire Protection			
Street Signs	0	Miscellaneous	4	Water Source Avail.	1		
				Organized Response	1		
				Fixed Fire Protection	5		

Action Items

Action	Category:	Planned Date	Completed Date	Activity to be Completed by
Fuel reduction in Country Meadows area.	Fuel Reduction	9/16/2015		NCDFR

Notes:

Action	Category:	Planned Date	Completed Date	Activity to be Completed by
Fire safety education.	Awareness	9/16/2014		NCDFR

Notes:

2 Area Name:	Lane Parker	Hazard Rating:	Moderate
Latitude:	35.75370	Longitude:	-80.06719
Dominant Fuel Type:	9. Hardwood Litter	Number of Homes:	7
Address:		Community Contact Person:	N/A
City:		State:	NC
Dominant Community Risk:	Fire history.	Zip Code:	
Notes:		Number of Lots:	0

Wildfire Hazard & Risk Assessment - Average Scores for Community

Means of Access		Vegetation		Roofing Assembly		Placement of Utilities	
Ingress and Egress	7	Predominant Veg.	10	Roof Composition	1	Placement of Utilities	3
Road Width	2	Fuel Clearance Zone	10	Building Construction		Total	
All-Season Road Cond.	2	Topography		Building Construction	5	Total Number of Scoresheets Completed	1
Fire Service Access	5	Slope	1	Building Setback	0	Total Points	65
Fire Service Turnaround	1	Additional Rating Factors		Available Fire Protection			
Street Signs	5	Miscellaneous	2	Water Source Avail.	5		
				Organized Response	1		
				Fixed Fire Protection	5		

Action Items

North Carolina Community Wildfire Protection Plan

Action	Category: Fuel Reduction	Planned Date	Completed Date	Activity to be Completed by
Possible fuel reduction in Lane Parker area.		9/16/2015		NCDFR
Notes:				

3 Area Name:	Running Stream	Hazard Rating:	Moderate
Latitude: 35.77480	Longitude: -80.09942	Number of Homes:	12
Dominant Fuel Type: 9. Hardwood Litter		Community Contact Person:	N/A
Address:			
City:		State: NC	Zip Code:
Dominant Community Risk:	WUI area.		
Notes:			

Wildfire Hazard & Risk Assessment - Average Scores for Community

Means of Access	Vegetation	Roofing Assembly	Placement of Utilities
Ingress and Egress	7	Predominant Veg.	10
Road Width	4	Fuel Clearance Zone	10
All-Season Road Cond.	0	Building Construction	
Fire Service Access	5	Building Construction	0
Fire Service Turnaround	0	Building Setback	0
Street Signs	0	Available Fire Protection	
		Water Source Avail.	0
		Organized Response	1
		Fixed Fire Protection	5
		Total	
		Placement of Utilities	5
		Total Number of Scoresheets Completed	1
		Total Points	48

Action Items

Action	Category: Awareness	Planned Date	Completed Date	Activity to be Completed by
Fire safety education.		9/16/2013		NCDFR
Notes:				

North Carolina Community Wildfire Protection Plan

4 Area Name: Three Hat Mountain **Hazard Rating:** High
Latitude: 35.76118 **Longitude:** -80.12546 **Number of Homes:** 31 **Number of Lots:** 0
Dominant Fuel Type: 9. Hardwood Litter **Community Contact Person:** N/A
Address:
City: **State:** NC **Zip Code:**
Dominant Community Risk: Limited access (1 road with steep grade).
Notes:

Wildfire Hazard & Risk Assessment - Average Scores for Community

Means of Access	Vegetation	Roofing Assembly	Placement of Utilities
Ingress and Egress	7 Predominant Veg.	10 Roof Composition	0 Placement of Utilities
Road Width	4 Fuel Clearance Zone	15 Building Construction	Total
All-Season Road Cond.	2 Topography	0 Building Construction	1 Total Number of Scoresheets Completed
Fire Service Access	5 Slope	8 Building Setback	1 Total Points
Fire Service Turnaround	5 Additional Rating Factors	Available Fire Protection	77
Street Signs	5 Miscellaneous	6 Water Source Avail.	
		1 Organized Response	
		5 Fixed Fire Protection	

Action Items

Action	Category: Infrastructure Improvement	Planned Date	Completed Date	Activity to be Completed by
Grade road/create fire access road		12/31/2015		City/State/VFD
Notes:				

C. FIRE PREVENTION PROGRAMS

1 Project Name: Open Houses as Requested by Community **Population Reached:** Community

Project Description: Open houses to community organizations.

Age Group Targeted (select all that apply)	>60	50 - 35	34 - 20	19 - 15	14 - 10	9 - 6	<6
	No	No	No	No	No	No	No

Community(s) Targeted (if applicable):

Action	Planned Date	Completed Date	Funding Source	Activity to be Completed by
Open houses – between 0 and 4 per year.	9/13/2012		N/A	VFD
Notes:				

D. PREPAREDNESS ACTIONS

1 Preparedness Item: Equipment Repair

Planning Office: VFD

Preparedness Need: Maintained booster line.

Preparedness Action

Category	Other	Planned Date	Completed Date	Funding Source	Activity to be Completed by
Action		9/13/2011		Taxbase (budget)	VFD
Repair booster line.					

North Carolina Community Wildfire Protection Plan

Notes:

2 Preparedness Item: Wildland Fire Suppression Training

Planning Office: VFD, NCDNR

Preparedness Need: Wildland Fire Suppression Training

Preparedness Action

Category	Planned Date	Completed Date	Funding Source	Activity to be Completed by
Other Action Plan and provide training	9/13/2011		N/A	VFD, NCDNR

Notes:

3 Preparedness Item: Wildland Gear

Planning Office: VFD

Preparedness Need: Wildland gear including PPE, rakes, shovels, Class A foam.

Preparedness Action

Category	Planned Date	Completed Date	Funding Source	Activity to be Completed by
Equipment Purchase Action Wildland gear purchase of PPE, rakes, shovels, Class A foam.	9/13/2015		Grants, budget, unknown.	VFD

Notes:

4) ADDITIONAL COMMENTS:

5) ATTACHMENTS:

029-1043
35° 45.90 / 80° 18.50



The Linwood VFD Community Wildfire Protection Plan

AN ACTION PLAN FOR WILDFIRE MITIGATION
Date: 12/31/2010

Prepared By: Patrick Raynor, County Ranger
Organization: North Carolina Division of Forest Resources

Contact Information:


Address: 700 Newsome Lane
Denton, NC 27239
Phone: 336-859-9171
E-Mail: patrick.raynor@ncdenr.gov
Fax: 336-859-5769

DOI Name: LINWOOD FD
DOI Number: NC10095640

This plan is a collaborative effort between various entities. The signing representatives listed in this plan comprise the core decision-making team responsible for this report and mutually agree on the plan's contents and are committed to act on its recommendations. The objectives are to set clear priorities for the implementation of wildfire mitigation in this fire district. This includes prioritized recommendations for the fire district as a whole and also for community members where appropriate.


CWPP Signature Page(s)

Fire Department Representative

Name: Terry Linord, Fire Chief
Address: P.O. Box 173
Linwood, NC 27299
Phone Number: (336) 956-2040
E-Mail: twlinwood@lexecominc.net
Signature: 

Signed? Yes

North Carolina Division of Forest Resources Representative

Name: Patrick Raynor, County Ranger
Address: 700 Newsome Lane
Denton, NC 27239
Phone Number: (336) 859-9171
E-Mail: patrick_raynor@ncdenr.gov
Signature: 

Signed? Yes

The following federal and other interested parties were consulted and involved in the preparation of this report.

Name

Organization

Mutual Aid

Number

NC10096045
NC10096146
NC10095141
NC10096276

Name

S LEXINGTON FD
SOUTHMONT FD
CHURCHLAND FD
TYRO FD

PLAN CONTENTS

- 1) Fire District, History and Pre-Attack Information
- 2) Fire District Base Map and Other Visual Aids
- 3) Recommendations and Action Items
- 4) Additional Comments
- 5) Attachments

All Longitude (-78.23456) and Latitude (35.23456) entries in this plan must be in decimal degrees with five degree points after the decimal.

North Carolina Community Wildfire Protection Plan

Linwood VFD

1) FIRE DISTRICT AND PRE-ATTACK INFORMATION

A. PRIMARY FIRE DEPARTMENT (PFD):

County: Davidson County ID Number: 029
 PFD Name: Linwood Volunteer Fire Department
 PFD Latitude: 35.76069 PFD Longitude: -80.31305
 PFD Street: 4297 Old Linwood Rd.
 City: Linwood State: NC Zip Code: 27299
 PFD Mailing Address (if different than Street Address): P.O. Box 173
 City: Linwood State: NC Zip Code: 27299
 PFD Phone Number: 336-956-2040 PFD Fax Number: 336-956-1343
 PFD Email Address: twinwood@lexecominc.net
 Ground Directions: North of Jr. Order Homes Rd. and Old Linwood Rd. intersection.

B. PFD RESOURCE CAPACITY:

PERSONNEL			
Number of Paid Firefighters:	2	Number of Volunteer Firefighters:	30
Number Trained in Wildland Fire:	0	Number Trained in Fire Prevention:	0
Number Trained in Hazard Assessment:	20	Number of Pick Up Firefighters (if Applicable):	0

EQUIPMENT		
Apparatus Type	Description	Quantity
Pick up (4X4)	1141 Brush truck 400 Gal. 150 GPM	1
Pick up (2X4)	1241 Brush truck 350 Gal. 250 GPM	1
Water Tender Type 2	841 Tanker 3000 gal. 1500 GPM	1
Engine Type 1	141 Pumper 1000 Gal. 1500 GPM	1
Engine Type 1	241 Pumper 1000 Gal. 1000 GPM	1
Engine Type 1	341 Pumper 1000 Gal. 1500 GPM	1

C. INCIDENT PLANS AND INTELLEGENCE

INCIDENT MANAGEMENT INFRASTRUCTURE LOCATION(S)

1 Incident Command Post (ICP): Linwood VFD
 ICP Latitude: 35.76069 ICP Longitude: -80.31305
 ICP Street Address: 4297 Old Linwood Rd.
 City: Linwood State: NC Zip Code: 27299
 Paved Parking Acres: 1 Unpaved Parking Acres: 6 Entrances: 1
 # Buildings: 1 Indoor Square Footage: 7000
 Utilities (Water/Sewer) Telephone Service Internet Service
 Ground Directions: North of Jr. Order Homes Rd. and Old Linwood Rd. intersection.

Comments:

North Carolina Community Wildfire Protection Plan

1 **Staging Area (SA):** Linwood VFD
SA Latitude: 35.76073 **SA Longitude:** -80.31437
SA Street Address: 4297 Old Linwood Rd.
City: Linwood **State:** NC **Zip Code:** 27299
Paved Parking Acres: 1 **Unpaved Parking Acres:** 6 **Entrances:** 1
Buildings: 1 **Indoor Square Footage:** 7000
 Utilities (Water/Sewer) **Telephone Service** **Internet Service**
Ground Directions: North of Jr. Order Homes Rd. and Old Linwood Rd. intersection.
Comments:

1 **Nearest Medical Facility (NMF):** Lexington Memorial Hospital
NMF Latitude: 35.80481 **NMF Longitude:** -80.28849 **Phone Number:** (336) 248-5161
NMF Street Address: 250 Hospital Dr.
City: Lexington **State:** NC **Zip Code:** 27292
Trauma Center Level: NA **Facility Has Burn Unit** **Facility Has Air Service**
Medical Facility Type: Primary Care (Hospital)
Ground Directions: East of intersection of Hwy 85 and S. Main St.

2 **Nearest Medical Facility (NMF):** Thomasville Medical Center
NMF Latitude: 35.87907 **NMF Longitude:** -80.11152 **Phone Number:** (336) 472-2000
NMF Street Address: 207 Old Lexington Road
City: Thomasville **State:** NC **Zip Code:** 27360
Trauma Center Level: NA **Facility Has Burn Unit** **Facility Has Air Service**
Medical Facility Type: Primary Care (Hospital)
Ground Directions: No Air Service, but air lift operations may be possible.

3 **Nearest Medical Facility (NMF):** Rowan Regional Medical Center
NMF Latitude: 35.68172 **NMF Longitude:** -80.47071 **Phone Number:** (704) 210-5000
NMF Street Address: 612 Mocksville Ave.
City: Salisbury **State:** NC **Zip Code:** 28144
Trauma Center Level: NA **Facility Has Burn Unit** **Facility Has Air Service**
Medical Facility Type: Primary Care (Hospital)
Ground Directions: South of intersection of Mahaley Ave. and N. Main St.

North Carolina Community Wildfire Protection Plan

4 **Nearest Medical Facility (NMF):** High Point Regional
NMF Latitude: 35.96247 **NMF Longitude:** -80.01301 **Phone Number:** (336) 878-6000
NMF Street Address: 601 North Elm St.
City: High Point **State:** NC **Zip Code:** 27262
Trauma Center Level: III **Facility Has Burn Unit** **Facility Has Air Service**
Medical Facility Type: Primary Care (Hospital)
Ground Directions: From Lexington, head northeast on S. Main St. toward W. Center St. Continue onto I-85 BUS N/US-29 N/US-70 E. Take the Surrett Dr. exit, and then turn left at Surrett Dr. Take the 2nd right onto S. Elm St. Hospital will be on the left.

5 **Nearest Medical Facility (NMF):** Forsyth Medical Center
NMF Latitude: 36.07565 **NMF Longitude:** -80.29616 **Phone Number:** (336) 718-7000
NMF Street Address: 3333 Silas Creek Parkway
City: Winston Salem **State:** NC **Zip Code:** 27103
Trauma Center Level: NA **Facility Has Burn Unit** **Facility Has Air Service**
Medical Facility Type: Primary Care (Hospital)
Ground Directions: East of Silas Creek Parkway, South of S. Hawthorne Rd.

6 **Nearest Medical Facility (NMF):** Wake Forest Baptist Medical Center
NMF Latitude: 36.08900 **NMF Longitude:** -80.26890 **Phone Number:**
NMF Street Address: Medical Center Boulevard
City: Winston Salem **State:** NC **Zip Code:** 27157
Trauma Center Level: I **Facility Has Burn Unit** **Facility Has Air Service**
Medical Facility Type: Primary Care (Hospital)
Ground Directions: On Hwy 158, 0.5 mile west of Hwy 158/Hwy 150 split.

VEHICLE ACCESS

Roads Paved (Percentage): 75 - 99%
Average Road Grade: 0 - 9%
Maximum Road Grade: 20 - 44%
Maximum time to provide fire services to community: < 10 Minutes

AVIATION

Airport	Three Letter Designation	Degrees From ICP	Miles From ICP
Lexington Municipal Airport	EXX	45	1

Latitude: 35.77797 **Longitude:** -80.30469 **Has Fuel: Jet A** **Has Fuel: Aviation Gasoline**
Ground Directions: On northern side of I-85, south of I-85 Business, just east of NC 47.

Comments:

North Carolina Community Wildfire Protection Plan

Piedmont Triad International Airport GSO 45 31

Latitude: 36.10558 **Longitude:** -79.93677 **Has Fuel: Jet A** **Has Fuel: Aviation Gasoline**

Ground Directions: On northwest side of Greensboro. Just south of Joseph M. Bryan Blvd., west of I-73, north of I-40/Hwy 421, east of NC 68.

Comments:

HELICOPTER LANDING ZONES

1 Helispot: Davidson County **Capacity:** Type 1 - 3
Latitude: 35.78052 **Longitude:** -80.30338
Ground Directions: Northeast of Hargrave Rd. and Hwy 85.

Comments:

2 Helispot: Linwood Fire Department **Capacity:** Type 1 - 3
Latitude: 35.76062 **Longitude:** -80.31372
Ground Directions: North of Jr. Order Homes Rd. and Old Linwood Rd. intersection.

Comments:

3 Helispot: Linwood Fire Department 2 **Capacity:** Type 1 - 3
Latitude: 35.76136 **Longitude:** -80.31127
Ground Directions: North of Jr. Order Homes Rd. and Old Linwood Rd. intersection.

Comments:

WATER RESOURCES

Percent of Fire District in reach of hydrants or connected to county water: 75 - 99%

1 Water Source: South Potts **Contact Telephone:**
Uses: **Ground:** No **Helicopter:** Yes **Fixed-Wing Use:** No
 Type: Lake **Water Source Access:** Public
Latitude: 35.70926 **Longitude:** -80.31673
Ground Directions: Off Riverview Blvd, just west of intersection with Red Barn Rd

Comments:

2 Water Source: Swearing Creek **Contact Telephone:**
Uses: **Ground:** No **Helicopter:** Yes **Fixed-Wing Use:** No
 Type: Lake **Water Source Access:** Public
Latitude: 35.71073 **Longitude:** -80.29921
Ground Directions: At the end of Beckner Rd, off Riverwood Rd

Comments:

North Carolina Community Wildfire Protection Plan

3 **Water Source:** WP 92A

Uses: Ground: Yes

Type: Pond

Latitude: 35.71858

Longitude: -80.13148

Ground Directions: On southeastern side of intersection of Willowmore Springs Rd. and Southwind.
North of intersection of Regan Rd. and Willowmore Springs Rd.

Contact Telephone:

Fixed-Wing Use: No

Water Source Access: Private

Comments:

D. COMMUNITY INFORMATION

FIRE DISTRICT SIZE & DEMOGRAPHICS

Estimated Acres: 11,559

Number of Lots: 1,423

Number of Structures: 2,500

Percentage Residential: 90%

Estimated Population Growth (next 30 Years): Average

Majority Population is Full-Time: Yes **NA If NOT Full Time please indicate what Percentage of Population is part-time**

HAZARD ASSESSMENT RATING (from NFPA 1144): Moderate

WILDFIRE HISTORY & FUEL TYPE

Relative Frequency: On average, 5-10 wildland fires per year.

Common Causes: Mechanical, Human Error

Area of Future Concern: N/A

Additional Comments: N/A

Dominant Vegetation(Fuel Type): 9. Hardwood Litter

Dominant Building Construction Type: Mobile homes, double wide trailers, brick, vinyl siding, wood-frame

Wildfire History or Fuel Type Notes: N/A

2) FIRE DISTRICT BASE MAP AND OTHER VISUALS

Minimally should include fire district boundary, major roads, fire Stations, ICPs, staging areas, medical facilities, helispots, water resources, and local, state, and federal ownership boundaries on the base map. May want to include: major land marks, police stations, evacuations routes, forest service offices, and large forest land parcel boundaries. Attach or insert community base map and other visuals.

3) RECOMMENDATIONS AND ACTION ITEMS

A. FUEL MITIGATION SITES

B. COMMUNITIES AT RISK

1 **Area Name:** Linwood Civic Center

Latitude: 35.75512

Longitude: -80.30436

Number of Homes: 11

Hazard Rating: Moderate

Dominant Fuel Type: 9. Hardwood Litter

Community Contact Person: N/A

Number of Lots: 0

Address: N/A

City: N/A

State: NC **Zip Code:** N/A

Dominant Community Risk: Access.

Notes:

North Carolina Community Wildfire Protection Plan

Wildfire Hazard & Risk Assessment - Average Scores for Community

Means of Access		Vegetation		Roofing Assembly		Placement of Utilities	
Ingress and Egress	7	Predominant Veg.	20	Roof Composition	0	Placement of Utilities	2
Road Width	2	Fuel Clearance Zone	10	Building Construction		Total	
All-Season Road Cond.	0	Topography		Building Construction	0	Total Number of Scoresheets Completed	1
Fire Service Access	5	Slope	1	Building Setback	1	Total Points	61
Fire Service Turnaround	2	Additional Rating Factors		Available Fire Protection			
Street Signs	0	Miscellaneous	4	Water Source Avail.	1		
				Organized Response	1		
				Fixed Fire Protection	5		

Action Items

Action	Category: Infrastructure Improvement	Planned Date	Completed Date	Activity to be Completed by City/VFD
Create fire access road		12/31/2015		

Notes:

2 Area Name:	Red Barn Rd.	Hazard Rating:	Moderate
Latitude:	35.70429	Longitude:	-80.30906
Dominant Fuel Type:	9. Hardwood Litter	Number of Homes:	150
Address:	N/A	Community Contact Person:	N/A
City:	N/A	State:	NC
		Zip Code:	N/A
Dominant Community Risk:	No water.	Number of Lots:	0

Notes:

Wildfire Hazard & Risk Assessment - Average Scores for Community

Means of Access		Vegetation		Roofing Assembly		Placement of Utilities	
Ingress and Egress	4	Predominant Veg.	15	Roof Composition	0	Placement of Utilities	0
Road Width	4	Fuel Clearance Zone	20	Building Construction		Total	
All-Season Road Cond.	1	Topography		Building Construction	0	Total Number of Scoresheets Completed	1
Fire Service Access	5	Slope	1	Building Setback	0	Total Points	63
Fire Service Turnaround	0	Additional Rating Factors		Available Fire Protection			
Street Signs	0	Miscellaneous	6	Water Source Avail.	1		
				Organized Response	1		
				Fixed Fire Protection	5		

Action Items

Action	Category: Infrastructure Improvement	Planned Date	Completed Date	Activity to be Completed by City/VFD
Create water accessibility		12/31/2013		

Notes:

North Carolina Community Wildfire Protection Plan

3 Area Name: Southern **Hazard Rating:** Moderate
Latitude: 35.74207 **Longitude:** -80.33241 **Number of Homes:** 150 **Number of Lots:** 0
Dominant Fuel Type: 9. Hardwood Litter **Community Contact Person:** N/A
Address: N/A
City: N/A **State:** NC **Zip Code:** N/A
Dominant Community Risk: Recent fire history, hard to access.
Notes:

Wildfire Hazard & Risk Assessment - Average Scores for Community

Means of Access	Vegetation	Roofing Assembly	Placement of Utilities
Ingress and Egress	6 Predominant Veg.	15 Roof Composition	0 Placement of Utilities
Road Width	3 Fuel Clearance Zone	15 Building Construction	Total
All-Season Road Cond.	1 Topography	0 Building Construction	Total Number of Scoresheets Completed
Fire Service Access	5 Slope	1 Building Setback	0
Fire Service Turnaround	0 Additional Rating Factors	0 Available Fire Protection	Total Points
Street Signs	0 Miscellaneous	11 Water Source Avail.	63
		0 Organized Response	
		1 Fixed Fire Protection	
		5	

Action Items

Action	Category:	Planned Date	Completed Date	Activity to be Completed by
Create fire access road	Infrastructure Improvement	12/31/2015		City/State/VFD

Notes:

C. FIRE PREVENTION PROGRAMS

1 Project Name: Annual Meeting **Population Reached:** Local Community

Project Description: Annual awareness and community interaction sessions

Age Group Targeted (select all that apply)	>50	50 - 35	34 - 20	19 - 15	14 - 10	9 - 6	<6
	Yes	Yes	Yes	Yes	Yes	Yes	Yes

Community(s) Targeted (if applicable): Surrounding Community of Linwood FD

Action

Action	Planned Date	Completed Date	Funding Source	Activity to be Completed by
Plan meeting and interact with community	12/31/2011		VFD	VFD

Notes:

D. PREPAREDNESS ACTIONS

1 Preparedness Item: Equipment

Planning Office: VFD

Preparedness Need: Turn out gear, air packs, diesel brush truck dodge 4x4, chainsaws, hand tools, PPE, thermal imagery cameras

Preparedness Action

Category	Planned Date	Completed Date	Funding Source	Activity to be Completed by
Equipment Purchase				
Action				
Purchase and distribute equipment	9/15/2012		unknown	VFD

Notes:

North Carolina Community Wildfire Protection Plan

2 Preparedness Item: Infrastructure

Planning Office: VFD

Preparedness Need: Renovation of VFD with stucco, concrete for front drive.

Preparedness Action

Category	Planned Date	Completed Date	Funding Source	Activity to be Completed by
Infrastructure Improvement				
Action				
Renovate VFD.	10/1/2012		VFD/unknown.	VFD

Notes:

3 Preparedness Item: Public Relations

Planning Office: VFD

Preparedness Need: Smokey Bear signs

Preparedness Action

Category	Planned Date	Completed Date	Funding Source	Activity to be Completed by
Other				
Action				
Community Awareness	12/31/2011		unknown	VFD

Notes:

4) ADDITIONAL COMMENTS:

5) ATTACHMENTS:

02/21/2011
2010 by [unclear]



The Healing Springs VFD Community Wildfire Protection Plan

AN ACTION PLAN FOR WILDFIRE MITIGATION

Date: 12/31/2010

Prepared By: Patrick Raynor, County Ranger
Organization: North Carolina Division of Forest Resources

Contact Information:

Address: 700 Newsome Lane
 Denton, NC 27239
Phone: 336-859-9171
E-Mail: patrick.raynor@ncdenr.gov
Fax: 336-859-5769

DOI Name: HEALING SPRINGS FD S001
DOI Number: NC10095497

This plan is a collaborative effort between various entities. The signing representatives listed in this plan comprise the core decision-making team responsible for this report and mutually agree on the plan's contents and are committed to act on its recommendations. The objectives are to set clear priorities for the implementation of wildfire mitigation in this fire district. This includes prioritized recommendations for the fire district as a whole and also for community members where appropriate.

CWPP Signature Page(s)

Fire Department Representative

Name: Richard Beck, Fire Chief
Address: 18694 NC Hwy 8
Denton, NC 27239
Phone Number: (336) 859-4409
E-Mail: healingspringsfd@windstream.net
Signature: Richard Beck

Signed? Yes

North Carolina Division of Forest Resources Representative

Name: Patrick Raynor, County Ranger
Address: 700 Newsome Lane
Denton, NC 27239
Phone Number: (336) 859-9171
E-Mail: patrick.raynor@ncdenr.gov
Signature: Patrick Raynor

Signed? Yes

The following federal and other interested parties were consulted and involved in the preparation of this report.

<u>Name</u>	<u>Organization</u>
-------------	---------------------

Mutual Aid

Number

NC10096146
NC10096045
NC10095938
NC10096039
NC10095247
NC10094934

Name

SOUTHMONT FD
S LEXINGTON FD
POOLE TOWN FD
SOUTH DAVIDSON FD
DENTON
BADIN LAKE FD

PLAN CONTENTS

- 1) Fire District, History and Pre-Attack Information
- 2) Fire District Base Map and Other Visual Aids
- 3) Recommendations and Action Items
- 4) Additional Comments
- 5) Attachments

All Longitude (-78.23456) and Latitude (35.23456) entries in this plan must be in decimal degrees with five degree points after the decimal.

North Carolina Community Wildfire Protection Plan

Healing Springs VFD

1) FIRE DISTRICT AND PRE-ATTACK INFORMATION

A. PRIMARY FIRE DEPARTMENT (PFD):

County: Davidson County ID Number: 029
 PFD Name: Healing Springs Volunteer Fire Department
 PFD Latitude: 35.61523 PFD Longitude: -80.17759
 PFD Street: 18694 NC Hwy 8
 City: Denton State: NC Zip Code: 27239
 PFD Mailing Address (if different than Street Address): P.O. Box 1076
 City: Denton State: NC Zip Code: 27239
 PFD Phone Number: 336-859-4409 PFD Fax Number: 336-859-2776
 PFD Email Address: healingspringsfd@windstream.net
 Ground Directions: On southwest side of intersection of NC Hwy 8 with Bringle Ferry Rd./Denton Rd.
 Just north of the railroad tracks on NC Hwy 8.

B. PFD RESOURCE CAPACITY:

PERSONNEL

Number of Paid Firefighters:	2	Number of Volunteer Firefighters:	25
Number Trained in Wildland Fire:	15	Number Trained in Fire Prevention:	5
Number Trained in Hazard Assessment:	20	Number of Pick Up Firefighters (if Applicable):	0

EQUIPMENT

Apparatus Type	Description	Quantity
Air Compressor	1 stationary, 1 portable	2
Boat (> 21')	Boat 48. Floating pump.	1
Chain saw		6
Engine Type 1	Engine 148, 1250 GPM/1000 gal.	1
Engine Type 1	Engine 248, 1500 GPM/1000 gal.	1
Engine Type 6	Brush 1148, 500 GPM/300 gal.	1
Generator (< 25 KW)	3 on trucks, 3 portable.	6
Other	4x4 OHV - Mule 1548; 1648 has 55 gal. tank	1
Pick up (4X4)		1
Portable Pump		1
Trailer (< 9')		1
Trailer (10' - 15')		1
Trailer (16' - 20')		2

C. INCIDENT PLANS AND INTELLIGENCE

INCIDENT MANAGEMENT INFRASTRUCTURE LOCATION(S)

1 Incident Command Post (ICP): Camp Walter Johnson
 ICP Latitude: 35.67193 ICP Longitude: -80.16072
 ICP Street Address: Walter Johnson Rd.
 City: Denton State: NC Zip Code: 27239
 Paved Parking Acres: 1 Unpaved Parking Acres: 1 Entrances: 1
 # Buildings: 10 Indoor Square Footage: 28000

North Carolina Community Wildfire Protection Plan

Utilities (Water/Sewer) Telephone Service Internet Service

Ground Directions: Located on Walter Johnson Rd, on western side of Summerville Church Rd. 1.2 mile south of NC 47, 2.1 miles north of Flat Swamp Rd.

Comments: Buildings may or may not be available for use.

2 Incident Command Post (ICP): Faith Baptist Church

ICP Latitude: 35.65478 **ICP Longitude:** -80.18655

ICP Street Address: 4518 Shiptontown Rd.

City: Denton **State:** NC **Zip Code:** 27239

Paved Parking Acres: 1 **Unpaved Parking Acres:** 1 **Entrances:** 1

Buildings: 1 **Indoor Square Footage:** 5900

Utilities (Water/Sewer) Telephone Service Internet Service

Ground Directions: On western side of Shiptontown Rd, 0.8 mile north of intersection with NC 8.

Comments: Limited paved parking available.

3 Incident Command Post (ICP): Floyd Church

ICP Latitude: 35.66661 **ICP Longitude:** -80.19823

ICP Street Address: 2141 Floyd Church Rd.

City: Denton **State:** NC **Zip Code:** 27239

Paved Parking Acres: 0 **Unpaved Parking Acres:** 1 **Entrances:** 1

Buildings: 1 **Indoor Square Footage:** 1870

Utilities (Water/Sewer) Telephone Service Internet Service

Ground Directions: About 1.3 mile north of intersection of Floyd Church Rd and NC 8, on Floyd Church Rd.

Comments:

4 Incident Command Post (ICP): Healing Springs VFD

ICP Latitude: 35.61523 **ICP Longitude:** -80.17759

ICP Street Address: 18694 NC Hwy 8

City: Denton **State:** NC **Zip Code:** 27239

Paved Parking Acres: 1 **Unpaved Parking Acres:** 1 **Entrances:** 1

Buildings: 1 **Indoor Square Footage:** 5000

Utilities (Water/Sewer) Telephone Service Internet Service

Ground Directions: On southwest side of intersection of NC Hwy 8 with Bringle Ferry Rd./Denton Rd. Just north of the railroad tracks on NC Hwy 8.

Comments:

North Carolina Community Wildfire Protection Plan

1 Staging Area (SA): Camp Walter Johnson

SA Latitude: 35.67193 SA Longitude: -80.16072

SA Street Address: Walter Johnson Rd.

City: Denton State: NC Zip Code: 27239

Paved Parking Acres: 1 Unpaved Parking Acres: 1 Entrances: 1

Buildings: 10 Indoor Square Footage: 28000

Utilities (Water/Sewer) Telephone Service Internet Service

Ground Directions: Located on Walter Johnson Rd, on western side of Summerville Church Rd. 1.2 mile south of NC 47, 2.1 miles north of Flat Swamp Rd.

Comments:

2 Staging Area (SA): Floyd Church

SA Latitude: 35.66661 SA Longitude: -80.19823

SA Street Address: 2141 Floyd Church Rd.

City: Denton State: NC Zip Code: 27239

Paved Parking Acres: 0 Unpaved Parking Acres: 1 Entrances: 1

Buildings: 1 Indoor Square Footage: 1870

Utilities (Water/Sewer) Telephone Service Internet Service

Ground Directions: About 1.3 mile north of intersection of Floyd Church Rd and NC 8, on Floyd Church Rd.

Comments:

3 Staging Area (SA): Healing Springs VFD

SA Latitude: 35.61523 SA Longitude: -80.17759

SA Street Address: 18694 NC Hwy 8

City: Denton State: NC Zip Code: 27239

Paved Parking Acres: 1 Unpaved Parking Acres: 1 Entrances: 1

Buildings: 1 Indoor Square Footage: 5000

Utilities (Water/Sewer) Telephone Service Internet Service

Ground Directions: On southwest side of intersection of NC Hwy 8 with Bringle Ferry Rd./Denton Rd. Just north of the railroad tracks on NC Hwy 8.

Comments:

North Carolina Community Wildfire Protection Plan

4 Staging Area (SA): Suratt Mill Rd.

SA Latitude: 35.56271 SA Longitude: -80.15416
SA Street Address: 22872 NC Highway 8
City: Denton State: NC Zip Code: 27239
Paved Parking Acres: 0 Unpaved Parking Acres: 1 Entrances: 2
Buildings: 4 Indoor Square Footage: 53700
 Utilities (Water/Sewer) Telephone Service Internet Service
Ground Directions: On western side of NC 8. Just south of intersection of NC 8 and Loflin Rd.

Comments:

5 Staging Area (SA): The Clubhouse

SA Latitude: 35.60976 SA Longitude: -80.21835
SA Street Address: 217 Tori Ln.
City: Denton State: NC Zip Code: 27239
Paved Parking Acres: 1 Unpaved Parking Acres: 0 Entrances: 1
Buildings: 1 Indoor Square Footage: 4330
 Utilities (Water/Sewer) Telephone Service Internet Service
Ground Directions: On northern side of Sierra Trace Rd., 0.6 mile west of intersection of Sierra Trace Rd. and Palisade Trail.

Comments:

1 Nearest Medical Facility (NMF): Forsyth Medical Center

NMF Latitude: 36.07565 NMF Longitude: -80.29616 Phone Number: (336) 718-7000
NMF Street Address: 3333 Silas Creek Parkway
City: Winston Salem State: NC Zip Code: 27103
Trauma Center Level: NA Facility Has Burn Unit Facility Has Air Service
Medical Facility Type: Primary Care (Hospital)
Ground Directions: East of Silas Creek Parkway, South of S. Hawthorne Rd.

2 Nearest Medical Facility (NMF): High Point Regional

NMF Latitude: 35.96247 NMF Longitude: -80.01301 Phone Number: (336) 878-6000
NMF Street Address: 601 North Elm St.
City: High Point State: NC Zip Code: 27262
Trauma Center Level: III Facility Has Burn Unit Facility Has Air Service
Medical Facility Type: Primary Care (Hospital)
Ground Directions: From Lexington, head northeast on S. Main St. toward W. Center St. Continue onto I-85 BUS N/US-29 N/US-70 E. Take the Surrett Dr. exit, and then turn left at Surrett Dr. Take the 2nd right onto S. Elm St. Hospital will be on the left.

North Carolina Community Wildfire Protection Plan

3 Nearest Medical Facility (NMF): Lexington Memorial Hospital
NMF Latitude: 35.80481 NMF Longitude: -80.28849 Phone Number: (336) 248-5161
NMF Street Address: 250 Hospital Dr.
City: Lexington State: NC Zip Code: 27292
Trauma Center Level: NA Facility Has Burn Unit Facility Has Air Service
Medical Facility Type: Primary Care (Hospital)
Ground Directions: East of intersection of Hwy 85 and S. Main St.

4 Nearest Medical Facility (NMF): Rowan Regional Medical Center
NMF Latitude: 35.68172 NMF Longitude: -80.47071 Phone Number: (704) 210-5000
NMF Street Address: 612 Mocksville Ave.
City: Salisbury State: NC Zip Code: 28144
Trauma Center Level: NA Facility Has Burn Unit Facility Has Air Service
Medical Facility Type: Primary Care (Hospital)
Ground Directions: South of intersection of Mahaley Ave. and N. Main St.

5 Nearest Medical Facility (NMF): Thomasville Medical Center
NMF Latitude: 35.87907 NMF Longitude: -80.11152 Phone Number: (336) 472-2000
NMF Street Address: 207 Old Lexington Road
City: Thomasville State: NC Zip Code: 27360
Trauma Center Level: NA Facility Has Burn Unit Facility Has Air Service
Medical Facility Type: Primary Care (Hospital)
Ground Directions: No Air Service, but air lift operations may be possible.

6 Nearest Medical Facility (NMF): Wake Forest Baptist Medical Center
NMF Latitude: 36.08900 NMF Longitude: -80.26890 Phone Number:
NMF Street Address: Medical Center Boulevard
City: Winston Salem State: NC Zip Code: 27157
Trauma Center Level: I Facility Has Burn Unit Facility Has Air Service
Medical Facility Type: Primary Care (Hospital)
Ground Directions: On Hwy 158, 0.5 mile west of Hwy 158/Hwy 150 split.

VEHICLE ACCESS

Roads Paved (Percentage): 75 - 99%
Average Road Grade: 0 - 9%
Maximum Road Grade: 20 - 44%
Maximum time to provide fire services to community: 10 - 14 Minutes

AVIATION

Airport	Three Letter Designation	Degrees From ICP	Miles From ICP
Lexington Municipal Airport	EXX	350	13
Latitude: 35.77797	Longitude: -80.30469	<input checked="" type="checkbox"/> Has Fuel: Jet A	<input checked="" type="checkbox"/> Has Fuel: Aviation Gasoline

North Carolina Community Wildfire Protection Plan

Ground Directions: On northern side of I-85, south of I-85 Business, just east of NC 47.

Comments:

Piedmont Triad International Airport GSO 35 36
Latitude: 36.10558 **Longitude:** -79.93677 **Has Fuel: Jet A** **Has Fuel: Aviation Gasoline**

Ground Directions: On northwest side of Greensboro. Just south of Joseph M. Bryan Blvd., west of I-73, north of I-40/Hwy 421, east of NC 68.

Comments:

HELICOPTER LANDING ZONES

1 Helispot: Camp Walter Johnson **Capacity:** Type 1 - 3
Latitude: 35.67193 **Longitude:** -80.16072
Ground Directions: Located on Walter Johnson Rd, on western side of Summerville Church Rd. 1.2 mile south of NC 47, 2.1 miles north of Flat Swamp Rd.

Comments:

WATER RESOURCES

Percent of Fire District in reach of hydrants or connected to county water: 25 - 49%

1 Water Source: Healing Springs 2 **Contact Telephone:**
Uses: **Ground:** Yes **Helicopter:** No **Fixed-Wing Use:** No
 Type: Lake **Water Source Access:** Private
Latitude: 35.62796 **Longitude:** -80.20022
Ground Directions: North towards the boat dock, off Healing Springs Rd, west of intersection with Pinnacle Trail

Comments: Boat ramp.

2 Water Source: Pebble Beach Lake **Contact Telephone:**
Uses: **Ground:** Yes **Helicopter:** Yes **Fixed-Wing Use:** Yes
 Type: Lake **Water Source Access:** Public
Latitude: 35.64339 **Longitude:** -80.18546
Ground Directions: Off HWY 8 on the east side of the bridge just north of Flat Swamp Rd

Comments: 2 boat ramps.

3 Water Source: Yadkin River **Contact Telephone:**
Uses: **Ground:** Yes **Helicopter:** Yes **Fixed-Wing Use:** Yes
 Type: River/Stream **Water Source Access:** Public
Latitude: 35.59644 **Longitude:** -80.23015
Ground Directions: At the bridge on Bringle Ferry Rd, between River Rd and Lick Creek Church Rd

Comments: Boat ramp.

D. COMMUNITY INFORMATION

FIRE DISTRICT SIZE & DEMOGRAPHICS

North Carolina Community Wildfire Protection Plan

Estimated Acres: 23,714 Number of Lots: 2,598
 Number of Structures: 3,200 Percentage Residential: 75%
 Estimated Population Growth (next 30 Years): Average
 Majority Population is Full-Time: Yes NA if NOT Full Time please indicate what Percentage of Population is part-time

HAZARD ASSESSMENT RATING (from NFPA 1144): Moderate

WILDFIRE HISTORY & FUEL TYPE

Relative Frequency: On average, 78 wildfires and brush fires per year.
 Common Causes: Escaped fires, power lines, debris burning.
 Area of Future Concern: Gated communities, access.
 Additional Comments: N/A
 Dominant Vegetation(Fuel Type): 9. Hardwood Litter
 Dominant Building Construction Type: Vinyl.
 Wildfire History or Fuel Type Notes: Mixed hardwood and pine.

2) FIRE DISTRICT BASE MAP AND OTHER VISUALS

Minimally should include fire district boundary, major roads, fire Stations, ICPs, staging areas, medical facilities, helispots, water resources, and local, state, and federal ownership boundaries on the base map. May want to include: major land marks, police stations, evacuations routes, forest service offices, and large forest land parcel boundaries. Attach or insert community base map and other visuals.

3) RECOMMEDATIONS AND ACTION ITEMS

A. FUEL MITIGATION SITES

1 Project Name: D. L. Smith Acres: 40
 Latitude: 35.63479 Longitude: -80.16045
 Landowner Name: D. L. Smith Dominant Fuel Type: 9. Hardwood Litter
 Planning Office: NCDFR Risks: High value timber.

Mitigation Action

Action	Planned Date	Completed Date	Funding Source	Activity to be Completed by
Hazard reduction burn.	1/15/2015		Landowner	NCDFR

Notes:

2 Project Name: J. Shelton Beck Acres: 50
 Latitude: 35.65776 Longitude: -80.16006
 Landowner Name: J. Shelton Beck Dominant Fuel Type: 9. Hardwood Litter
 Planning Office: NCDFR Risks: Crystal Bay Community.

Mitigation Action

Action	Planned Date	Completed Date	Funding Source	Activity to be Completed by
Hazard reduction burn.	1/15/2015		Unknown	NCDFR/Contract or

Notes:

North Carolina Community Wildfire Protection Plan

3 Project Name: Wall Timberlands **Acres:** 60
Latitude: 35.59381 **Longitude:** -80.17621
Landowner Name: Sterling Wall **Dominant Fuel Type:** 9. Hardwood Litter
Planning Office: NCDFR **Risks:** High acreage, high value timber

Mitigation Action

Action	Planned Date	Completed Date	Funding Source	Activity to be Completed by
Hazard reduction burn	1/15/2015		Unknown	NCDFR/Contract or

Notes:

B. COMMUNITIES AT RISK

1 Area Name: Crystal Bay **Hazard Rating:** Moderate
Latitude: 35.62193 **Longitude:** -80.28538 **Number of Homes:** 20 **Number of Lots:** 0
Dominant Fuel Type: 9. Hardwood Litter **Community Contact Person:** N/A
Address: N/A
City: N/A **State:** NC **Zip Code:** N/A
Dominant Community Risk: Pine plantation.
Notes:

Wildfire Hazard & Risk Assessment - Average Scores for Community

Means of Access	Vegetation	Roofing Assembly	Placement of Utilities
Ingress and Egress	7 Predominant Veg.	15 Roof Composition	0 Placement of Utilities
Road Width	3 Fuel Clearance Zone	15 Building Construction	Total
All-Season Road Cond.	0 Topography	0 Building Construction	Total Number of Scoresheets Completed
Fire Service Access	5 Slope	1 Building Setback	1
Fire Service Turnaround	0 Additional Rating Factors	Available Fire Protection	Total Points
Street Signs	0 Miscellaneous	4 Water Source Avail.	57
		0 Organized Response	
		1 Fixed Fire Protection	

Action Items

Action	Category:	Planned Date	Completed Date	Activity to be Completed by
Fire safety education.	Awareness	9/30/2012		NCDFR

Notes:

North Carolina Community Wildfire Protection Plan

2 Area Name: Gilbert Mountain **Hazard Rating:** High
Latitude: 35.64199 **Longitude:** -80.16267 **Number of Homes:** 20 **Number of Lots:** 0
Dominant Fuel Type: 9. Hardwood Litter **Community Contact Person:** N/A
Address: N/A
City: N/A **State:** NC **Zip Code:** N/A
Dominant Community Risk:
Notes:

Wildfire Hazard & Risk Assessment - Average Scores for Community

Means of Access	Vegetation	Roofing Assembly	Placement of Utilities
Ingress and Egress	7 Predominant Veg. 15	Roof Composition 1	Placement of Utilities 3
Road Width	3 Fuel Clearance Zone 15	Building Construction	Total
All-Season Road Cond.	3 Topography	Building Construction 5	Total Number of Scoresheets Completed 1
Fire Service Access	5 Slope 1	Building Setback 1	Total Points 81
Fire Service Turnaround	5 Additional Rating Factors	Available Fire Protection	
Street Signs	0 Miscellaneous 1	Water Source Avail. 10	
		Organized Response 1	
		Fixed Fire Protection 5	

Action Items

Action	Category:	Planned Date	Completed Date	Activity to be Completed by
Fire safety education.	Awareness	9/30/2015		Healing Springs VFD

Notes:

3 Area Name: J.C. Reid **Hazard Rating:** High
Latitude: 35.57921 **Longitude:** -80.19028 **Number of Homes:** 4 **Number of Lots:** 0
Dominant Fuel Type: 9. Hardwood Litter **Community Contact Person:** N/A
Address: N/A
City: N/A **State:** NC **Zip Code:** N/A
Dominant Community Risk: Access, WUI area.
Notes: Boat accessible only in some areas.

Wildfire Hazard & Risk Assessment - Average Scores for Community

Means of Access	Vegetation	Roofing Assembly	Placement of Utilities
Ingress and Egress	7 Predominant Veg. 15	Roof Composition 1	Placement of Utilities 3
Road Width	4 Fuel Clearance Zone 15	Building Construction	Total
All-Season Road Cond.	3 Topography	Building Construction 1	Total Number of Scoresheets Completed 1
Fire Service Access	5 Slope 1	Building Setback 0	Total Points 70
Fire Service Turnaround	5 Additional Rating Factors	Available Fire Protection	
Street Signs	0 Miscellaneous 1	Water Source Avail. 3	
		Organized Response 1	
		Fixed Fire Protection 5	

Action Items

North Carolina Community Wildfire Protection Plan

Action Category: Fuel Reduction
 Fuel reduction. Planned Date 9/30/2015 Completed Date Activity to be Completed by NCDFR

Notes:

4 Area Name: James Lovett **Hazard Rating:** Moderate
Latitude: 35.64617 **Longitude:** -80.17379 **Number of Homes:** 6 **Number of Lots:** 0
Dominant Fuel Type: 9. Hardwood Litter **Community Contact Person:** N/A
Address: N/A
City: N/A **State:** NC **Zip Code:** N/A
Dominant Community Risk: Access.

Notes:

Wildfire Hazard & Risk Assessment - Average Scores for Community

Means of Access	Vegetation	Roofing Assembly	Placement of Utilities
Ingress and Egress	7 Predominant Veg. 15	Roof Composition 1	Placement of Utilities 3
Road Width	4 Fuel Clearance Zone 15	Building Construction	Total
All-Season Road Cond.	3 Topography	Building Construction 2	Total Number of Scoresheets Completed 1
Fire Service Access	5 Slope 1	Building Setback 0	Total Points 66
Fire Service Turnaround	2 Additional Rating Factors	Available Fire Protection	
Street Signs	0 Miscellaneous 1	Water Source Avail. 1	
		Organized Response 1	
		Fixed Fire Protection 5	

Action Items

Action Category: Awareness
 Fire safety education. Planned Date 9/30/2015 Completed Date Activity to be Completed by Healing Springs VFD

Notes:

North Carolina Community Wildfire Protection Plan

5 Area Name: The Springs
Latitude: 35.63515 **Longitude:** -80.18324 **Number of Homes:** 60
Dominant Fuel Type: 9. Hardwood Litter **Community Contact Person:** N/A
Address: N/A **State:** NC **Zip Code:** N/A
City: N/A
Dominant Community Risk: Previous fire history. Pine plantations. WUI area.
Notes: Completed FireWise program.

Hazard Rating: Moderate
Number of Lots: 0

Wildfire Hazard & Risk Assessment - Average Scores for Community

Means of Access	Vegetation	Roofing Assembly	Placement of Utilities
Ingress and Egress	7 Predominant Veg.	15 Roof Composition	0 Placement of Utilities
Road Width	0 Fuel Clearance Zone	10 Building Construction	Total
All-Season Road Cond.	2 Topography	5 Building Construction	Total Number of Scoresheets Completed
Fire Service Access	5 Slope	0 Building Setback	1
Fire Service Turnaround	0 Additional Rating Factors	Available Fire Protection	Total Points
Street Signs	0 Miscellaneous	3 Water Source Avail.	60
		1 Organized Response	
		5 Fixed Fire Protection	

Action Items

Action	Category:	Planned Date	Completed Date	Activity to be Completed by
Distribute FireWISE brochures	Referral to Mitigation Program	12/31/2011		NCDFR

Notes:

C. FIRE PREVENTION PROGRAMS

1 Project Name: Fire Prevention Week **Population Reached:** Preschool, K-1

Project Description: Fire safety education.

Age Group Targeted (select all that apply)	>50	50 - 35	34 - 20	19 - 15	14 - 10	9 - 6	<6
	No	No	No	No	No	Yes	Yes

Community(s) Targeted (if applicable):

Action

Action	Planned Date	Completed Date	Funding Source	Activity to be Completed by
Fire safety education.	10/15/2010		N/A	VFD

Notes: first aid pack tests

D. PREPAREDNESS ACTIONS

1 Preparedness Item: Brush truck to replace aging

Planning Office: VFD

Preparedness Need: Brush Truck

Preparedness Action

Category	Planned Date	Completed Date	Funding Source	Activity to be Completed by
Equipment Purchase	9/15/2020		Possibly grants, budget	VFD

North Carolina Community Wildfire Protection Plan

Notes:

2 Preparedness Item: Wildland Fire Suppression Training

Planning Office: NCDFR, VFD

Preparedness Need: Wildland Fire Suppression Training

Preparedness Action

Category	Other	Planned Date	Completed Date	Funding Source	Activity to be Completed by
Action		10/1/2012		VFD, NCDFR	VFD, NCDFR
Plan and provide training					

Notes:

4) ADDITIONAL COMMENTS:

5) ATTACHMENTS:



The Southmont VFD Community Wildfire Protection Plan

AN ACTION PLAN FOR WILDFIRE MITIGATION

Date: 12/31/2010

Prepared By: Patrick Raynor
Organization: North Carolina Forest Service

Contact Information:

Address: 700 Newsome Lane
Denton, NC 27239
Phone: 336-859-9171
E-Mail: patrick.raynor@ncagr.gov
Fax: 336-859-5769

DOI Name: SOUTHMONT FD
DOI Number: NC10096146

This plan is a collaborative effort between various entities. The signing representatives listed in this plan comprise the core decision-making team responsible for this report and mutually agree on the plan's contents and are committed to act on its recommendations. The objectives are to set clear priorities for the implementation of wildfire mitigation in this fire district. This includes prioritized recommendations for the fire district as a whole and also for community members where appropriate.

CWPP Signature Page(s)

Fire Department Representative

Name: Randy Debrahart
Address: 11030 NC Highway 8
Lexington, NC 27292
Phone Number: 336-798-1111
E-Mail: chief556@triad.rr.com

Signature: _____ Signed? Yes

North Carolina Forest Service

Name: Patrick Raynor
Address: 700 Newsome Lane
Denton, NC 27239
Phone Number: 336-859-9171
E-Mail: patrick.raynor@ncagr.gov

Signature: _____ Signed? Yes

North Carolina Community Wildfire Protection Plan

The following federal and other interested parties were consulted and involved in the preparation of this report.

<u>Name</u>	<u>Organization</u>
<u>Mutual Aid</u>	
<u>Number</u>	<u>Name</u>
NC10183676	HEALING SPRINGS FD A002
NC10095640	LINWOOD FD
NC10096045	S LEXINGTON FD
NC10096123	SILVER VALLEY FD

PLAN CONTENTS

- 1) Fire District, History and Pre-Attack Information**
- 2) Fire District Base Map and Other Visual Aids**
- 3) Recommendations and Action Items**
- 4) Additional Comments**
- 5) Attachments**

Southmont VFD

1) FIRE DISTRICT AND PRE-ATTACK INFORMATION

A. PRIMARY FIRE STATION:

County: Davidson **County ID Number:** 029
Name: Southmont Volunteer Fire Department, Station 56
Latitude: 35.65962 **Longitude:** -80.26353
Street: 11030 NC Highway 8
City: Lexington **State:** NC **Zip Code:** 27292
Mailing Address (if different):
City: **State:** **Zip Code:**
Phone Number: 336-798-1111 **Fax Number:** 336-798-0078
Email Address: chief556@triad.rr.com
Ground Directions: On western side of NC Highway 8, just across from Johnson Farm Rd. 0.5 mile south of Y-split of NC Highway 8 and Linwood-Southmont Rd.

B. RESOURCE CAPACITY:

PERSONNEL

Number of Paid Firefighters:	7	Number of Volunteer Firefighters:	31
Number Trained in Wildland Fire:	0	Number Trained in Fire Prevention:	1
Number Trained in Hazard Assessment:	0	Number of Pick Up Firefighters (if Applicable):	0

EQUIPMENT

Apparatus Type	Description	Quantity
Water Tender Type 2	Tanker 856, 2000 gal/1250 GPM	1
Pick up (4X4)	F350 Pickup Truck	1
Generator (> 26 KW)	Powers station	1
Generator (< 25 KW)		4
Engine Type 4	Brush 1456, 250 gal, 4 wheel drive	1
Engine Type 4	Brush 1156, 300 gal, 4 wheel drive	1
Engine Type 1	Engine 356, 1000 gal/1250 GPM	1
Engine Type 1	Engine 256, 750 gal/1250 GPM	1
Engine Type 1	Engine 156, 1000 gal/1500 GPM	1
Chain saw		5
Air Compressor		1

C. INCIDENT PLANS AND INTELLIGENCE

INCIDENT MANAGEMENT INFRASTRUCTURE LOCATION(S)

1 **Incident Command Post (ICP):** Holloway's Baptist Church
ICP Latitude: 35.68114 **ICP Longitude:** -80.22238
ICP Street Address: 131 Briggs Road
City: Lexington **State:** NC **Zip Code:** 27292
Paved Parking Acres: 1 **Unpaved Parking Acres:** 2 **Entrances:** 2
Buildings: 2 **Indoor Square Footage:** 8900
 Utilities (Water/Sewer) **Telephone Service** **Internet Service**
Ground Directions: Near lake, at intersections of Briggs Rd., Holloway Church Rd., and Tom Briggs Rd.
 On eastern side of Briggs Rd.
Comments:

2 **Incident Command Post (ICP):** Mountain View Church
ICP Latitude: 35.64486 **ICP Longitude:** -80.22480
ICP Street Address: 407 Mountain View Church Road
City: Lexington **State:** NC **Zip Code:** 27292
Paved Parking Acres: 1 **Unpaved Parking Acres:** 1 **Entrances:** 1
Buildings: 2 **Indoor Square Footage:** 6100
 Utilities (Water/Sewer) **Telephone Service** **Internet Service**
Ground Directions: On southern side of intersection of Mountain View Church Rd. and Chester Tysinger Dr. 0.4 mile south of intersection of Mountain View Church Rd. and NC 8.
Comments:

3 **Incident Command Post (ICP):** Southmont Elementary
ICP Latitude: 35.66457 **ICP Longitude:** -80.27173
ICP Street Address: 398 Owen Road
City: Lexington **State:** NC **Zip Code:** 27292
Paved Parking Acres: 2 **Unpaved Parking Acres:** 12 **Entrances:** 1
Buildings: 1 **Indoor Square Footage:** 72800
 Utilities (Water/Sewer) **Telephone Service** **Internet Service**
Ground Directions: West of intersection of NC 8 and Owen Rd. On northern side of Owen Rd.
Comments:

4 **Incident Command Post (ICP):** Southmont VFD
ICP Latitude: 35.65962 **ICP Longitude:** -80.26353
ICP Street Address: 11030 NC Highway 8
City: Lexington **State:** NC **Zip Code:** 27292
Paved Parking Acres: 1 **Unpaved Parking Acres:** 3 **Entrances:** 1
Buildings: 1 **Indoor Square Footage:** 6700
 Utilities (Water/Sewer) **Telephone Service** **Internet Service**
Ground Directions: On western side of NC Highway 8, just across from Johnson Farm Rd. 0.5 mile south of Y-split of NC Highway 8 and Linwood-Southmont Rd.
Comments:

North Carolina Community Wildfire Protection Plan

1 **Staging Area:** Mountain View Church
Latitude: 35.64486 **Longitude:** -80.22480
Street Address: 407 Mountain View Church Rd.
City: Lexington **State:** NC **Zip Code:** 27292
Paved Parking Acres: 1 **Unpaved Parking Acres:** 1 **Entrances:** 1
Buildings: 2 **Indoor Square Footage:** 6100
 Utilities (Water/Sewer) **Telephone Service** **Internet Service**
Ground Directions: On southern side of intersection of Mountain View Church Rd. and Chester Tysinger Dr. 0.4 mile south of intersection of Mountain View Church Rd. and NC 8.
Comments:

2 **Staging Area:** Southmont Elementary School
Latitude: 35.66457 **Longitude:** -80.27173
Street Address: 398 Owen Rd.
City: Lexington **State:** NC **Zip Code:** 27292
Paved Parking Acres: 2 **Unpaved Parking Acres:** 12 **Entrances:** 1
Buildings: 1 **Indoor Square Footage:** 72800
 Utilities (Water/Sewer) **Telephone Service** **Internet Service**
Ground Directions: Just down the road from Southmont VFD.
Comments:

3 **Staging Area:** Southmont VFD
Latitude: 35.65962 **Longitude:** -80.26353
Street Address: 11030 NC Highway 8
City: Lexington **State:** NC **Zip Code:** 27292
Paved Parking Acres: 1 **Unpaved Parking Acres:** 3 **Entrances:** 1
Buildings: 1 **Indoor Square Footage:** 6700
 Utilities (Water/Sewer) **Telephone Service** **Internet Service**
Ground Directions: On western side of NC Highway 8, just across from Johnson Farm Rd. 0.5 mile south of Y-split of NC Highway 8 and Linwood-Southmont Rd.
Comments:

North Carolina Community Wildfire Protection Plan

- 1 Nearest Medical Facility:** Forsyth Medical Center
Latitude: 36.07565 **Longitude:** -80.29616 **Phone Number:** 336-718-7000
Street Address: 3333 Silas Creek Parkway
City: Winston Salem **State:** NC **Zip Code:** 27103
Trauma Center Level: NA **Facility Has Burn Unit** **Facility Has Air Service**
Medical Facility Type: Primary Care (Hospital)
Ground Directions: East of Silas Creek Parkway, South of S. Hawthorne Rd.

- 2 Nearest Medical Facility:** High Point Regional
Latitude: 35.96247 **Longitude:** -80.01301 **Phone Number:** 336-878-6000
Street Address: 601 North Elm Street
City: High Point **State:** NC **Zip Code:** 27262
Trauma Center Level: III **Facility Has Burn Unit** **Facility Has Air Service**
Medical Facility Type: Primary Care (Hospital)
Ground Directions: From Lexington, head northeast on S. Main St. toward W. Center St. Continue onto I-85 BUS N/US-29 N/US-70 E. Take the Surrett Dr. exit, and then turn left at Surrett Dr. Take the 2nd right onto S. Elm St. Hospital will be on the left.

- 3 Nearest Medical Facility:** Lexington Memorial Hospital
Latitude: 35.80481 **Longitude:** -80.28849 **Phone Number:** 336-248-5161
Street Address: 250 Hospital Drive
City: Lexington **State:** NC **Zip Code:** 27292
Trauma Center Level: NA **Facility Has Burn Unit** **Facility Has Air Service**
Medical Facility Type: Primary Care (Hospital)
Ground Directions: East of intersection of Hwy 85 and S. Main St.

- 4 Nearest Medical Facility:** Rowan Regional Medical Center
Latitude: 35.68172 **Longitude:** -80.47071 **Phone Number:** 704-210-5000
Street Address: 612 Mocksville Avenue
City: Salisbury **State:** NC **Zip Code:** 28144
Trauma Center Level: NA **Facility Has Burn Unit** **Facility Has Air Service**
Medical Facility Type: Primary Care (Hospital)
Ground Directions: South of intersection of Mahaley Ave. and N. Main St.

- 5 Nearest Medical Facility:** Thomasville Medical Center
Latitude: 35.87907 **Longitude:** -80.11152 **Phone Number:** 336-472-2000
Street Address: 207 Old Lexington Road
City: Thomasville **State:** NC **Zip Code:** 27360
Trauma Center Level: NA **Facility Has Burn Unit** **Facility Has Air Service**
Medical Facility Type: Primary Care (Hospital)
Ground Directions: No Air Service, but air lift operations may be possible.

- 6 Nearest Medical Facility:** Wake Forest Baptist Medical Center
Latitude: 36.09017 **Longitude:** -80.27126 **Phone Number:** 336-716-2255
Street Address: 131 Miller Street
City: Winston-Salem **State:** NC **Zip Code:** 27517
Trauma Center Level: I **Facility Has Burn Unit** **Facility Has Air Service**
Medical Facility Type: Primary Care (Hospital)
Ground Directions: Just south of Hwy 421/I-40-Business in Winston-Salem.

VEHICLE ACCESS

Roads Paved (Percentage): 75 - 99%
Average Road Grade: 0 - 9%
Maximum Road Grade: 10 - 19%
Maximum time to provide fire services to community: 10 - 14 Minutes

AVIATION

Airport **Three Letter Designation**
DAVIDSON COUNTY EXX
Manager:
Latitude: 35.78110 **Longitude:** -80.30380 **Has Fuel: Jet A** **Has Fuel: Aviation Gasoline**
CTAF/UNICOM: CTAF/UNICOM: 122.8 **Elevation:** 733 ft
Runway: Length 5,004 ft **Width** 100 ft **Surface Type** Paved
Ground Directions:

PIEDMONT TRIAD INTL GSO
Manager:
Latitude: 36.10130 **Longitude:** -79.94110 **Has Fuel: Jet A** **Has Fuel: Aviation Gasoline**
CTAF/UNICOM: UNICOM: 122.95 **Elevation:** 926 ft
Runway: Length 9,000 ft **Width** 150 ft **Surface Type** Paved
Ground Directions:

HELICOPTER LANDING ZONES

1 Helispot: Southmont Ballfield **Capacity:** Type 1 - 3
Latitude: 35.66527 **Longitude:** -80.26793
Ground Directions: On northwestern side of intersection of NC 8 and Owen Rd. Just south of fork where NC 8 meets Linwood-Southmont Rd.
Comments: Lights around field.

2 Helispot: Southmont VFD **Capacity:** Type 1 - 3
Latitude: 35.65900 **Longitude:** -80.26353
Ground Directions: On western side of NC Highway 8, just across from Johnson Farm Rd. 0.5 mile south of Y-split of NC Highway 8 and Linwood-Southmont Rd.
Comments: Powerlines along perimeters of building and field.

WATER RESOURCES

Percent of Fire District in reach of hydrants or connected to county water: 75 - 99%

1 Water Source: Beach **Contact Telephone:**
Uses: **Ground:** True **Helicopter:** True **Fixed-Wing Use:** False
Type: Lake **Water Source Access:** Private
Latitude: 35.64997 **Longitude:** -80.24631
Ground Directions: On northwest side of N. Shore Dr. North of intersection of Oakwood Blvd. and NC 8.
South of intersection of Shoreline Dr. and Oakwood Blvd.

Comments:

2 Water Source: Buddle **Contact Telephone:**
Uses: **Ground:** True **Helicopter:** False **Fixed-Wing Use:** False
Type: Lake **Water Source Access:** Private
Latitude: 35.68203 **Longitude:** -80.22871
Ground Directions: At intersection of Holloway Church Rd. and Buddle Dr., to the south. Just west of
intersection of Briggs Rd. and Holloway Church Rd.

Comments:

3 Water Source: Hickory Point **Contact Telephone:**
Uses: **Ground:** True **Helicopter:** True **Fixed-Wing Use:** False
Type: Lake **Water Source Access:** Private
Latitude: 35.69338 **Longitude:** -80.29987
Ground Directions: At southern end of Hickory Point Dr. Entrance to Hickory Point Dr. is on western
side of Rockrusher Rd.

Comments:

4 Water Source: Linwood Southmont **Contact Telephone:**
Uses: **Ground:** True **Helicopter:** True **Fixed-Wing Use:** False
Type: Lake **Water Source Access:** Private
Latitude: 35.69180 **Longitude:** -80.30226
Ground Directions: On northwest side of lake, on southern side of Linwood Southmont Rd.

Comments:

5 Water Source: Springs 1 **Contact Telephone:**
Uses: **Ground:** True **Helicopter:** False **Fixed-Wing Use:** False
Type: Pond **Water Source Access:** Private (Restricted)
Latitude: 35.63003 **Longitude:** -80.18952
Ground Directions: On Healing Springs Rd, .5 miles SW of HWY 8

Comments:

6 Water Source: Wildlife Recreation Area **Contact Telephone:**
Uses: **Ground:** True **Helicopter:** True **Fixed-Wing Use:** True
Type: Lake **Water Source Access:** Private
Latitude: 35.64697 **Longitude:** -80.26056
Ground Directions: At end of Wildlife Recreation Area Access Rd., south of intersection of Owen Rd.
and Scout Rd. Point is just south of NC 8.

Comments:

D. COMMUNITY INFORMATION

FIRE DISTRICT SIZE & DEMOGRAPHICS

Estimated Acres: 21,091 Number of Lots: 5,767
 Number of Structures: 7,500 Percentage Residential: 85 %
 Estimated Population Growth
 (next 30 Years): High
 Majority Population is Full-Time: True **If NOT Full Time please indicate what Percentage of Population is part-time**

HAZARD ASSESSMENT RATING (from NFPA 1144): High

WILDFIRE HISTORY & FUEL TYPE

Relative Frequency: On average, 18 wildfires and brush fires per year.
 Common Causes: Fires left unattended, debris burning.
 Area of Future Concern: Young pines in Northeast corner of district may be risk in 10 years.
 Additional Comments: N/A
 Dominant Vegetation (Fuel Type): Hardwood Litter
 Dominant Building Construction Type: Vinyl siding, brick, timber.
 Wildfire History or Fuel Type Notes: Hardwood litter mixed with pine.

2) FIRE DISTRICT BASE MAP AND OTHER VISUALS

Minimally should include fire district boundary, major roads, fire Stations, ICPs, staging areas, medical facilities, helispots, water resources, and local, state, and federal ownership boundaries on the base map. May want to include: major land marks, police stations, evacuations routes, forest service offices, and large forest land parcel boundaries. Attach or insert community base map and other visuals.

3) RECOMMENDATIONS AND ACTION ITEMS

A. FUEL MITIGATION SITES

1 Project Name: Klynt & Frances Ripple Family **Acres:** 800
Latitude: 35.63339 **Longitude:** -80.23317
Landowner Name: Klynt & Frances Ripple Family **Dominant Fuel Type:** Hardwood Litter
Planning Office: NCDFR **Risks:** Stony Point Community/ high value timber.

Mitigation Action

Action	Planned Date	Completed Date	Funding Source	Activity to be Completed by
Hazard reduction burn.	1/15/2020		Landowner	NCDFR/Contract or

Notes:

2 Project Name: Sterling Wall Area **Acres:** 418
Latitude: 35.63244 **Longitude:** -80.24110
Landowner Name: Multiple, Sterling Wall. **Dominant Fuel Type:** Hardwood Litter
Planning Office: NCDFR **Risks:** Stony Point Community/ high value timber.

Mitigation Action

Action	Planned Date	Completed Date	Funding Source	Activity to be Completed by
Hazard reduction burn.	1/15/2020		Landowner	NCDFR/Landowner

Notes:

B. AREAS OF CONCERN

North Carolina Community Wildfire Protection Plan

1 Area Name: Clear Lake Stoney Point **Hazard Rating:** High
Latitude: 35.62161 **Longitude:** -80.21751 **Number of Homes:** 26 **Number of Lots:** 26
Dominant Fuel Type: Closed Timber Litter **Contact Person:** N/A
Address: NA
City: NA **State:** NC **Zip Code:** NA
Dominant Risk: Pine plantations, gated community.
Notes:

Wildfire Hazard & Risk Assessment - Average Scores

Means of Access	Vegetation	Roofing Assembly	Placement of Utilities
Ingress and Egress	7 Predominant Veg.	15 Roof Composition	0 Placement of Utilities
Road Width	2 Fuel Clearance Zone	20 Building Construction	Total
All-Season Road Cond.	0 Topography	5 Building Construction	Total Number of Scoresheets Completed
Fire Service Access	5 Slope	1 Building Setback	0
Fire Service Turnaround	0 Additional Rating Factors	Available Fire Protection	Total Points
Street Signs	0 Miscellaneous	6 Water Source Avail.	75
		1 Organized Response	
		5 Fixed Fire Protection	

Action Items

Action	Category: Referral to Mitigation Program	Planned Date	Completed Date	Activity to be Completed by
FireWise education.		9/30/2012		NCDFR

Notes:

North Carolina Community Wildfire Protection Plan

2 Area Name: Jack Frank's **Hazard Rating:** Moderate
Latitude: 35.65984 **Longitude:** -80.27104 **Number of Homes:** 123 **Number of Lots:** 123
Dominant Fuel Type: Closed Timber Litter **Contact Person:** Jack Frank
Address: NA
City: NA **State:** NC **Zip Code:** NA
Dominant Risk: High acreage, pine plantation, access.
Notes: 325 acres - may burn pine plantation

Wildfire Hazard & Risk Assessment - Average Scores							
Means of Access	Vegetation		Roofing Assembly		Placement of Utilities		
Ingress and Egress	7	Predominant Veg.	15	Roof Composition	0	Placement of Utilities	3
Road Width	4	Fuel Clearance Zone	10	Building Construction		Total	
All-Season Road Cond.	3	Topography		Building Construction	0	Total Number of Scoresheets Completed	1
Fire Service Access	5	Slope	1	Building Setback	0	Total Points	64
Fire Service Turnaround	3	Additional Rating Factors		Available Fire Protection			
Street Signs	1	Miscellaneous	1	Water Source Avail.	5		
				Organized Response	1		
				Fixed Fire Protection	5		

Action Items

Action	Category:	Planned Date	Completed Date	Activity to be Completed by
Fuel reduction	Fuel Reduction	9/30/2012		NCDFR

Notes:

North Carolina Community Wildfire Protection Plan

3 Area Name: Shirley Rd **Hazard Rating:** High
Latitude: 35.68443 **Longitude:** -80.21692 **Number of Homes:** 82 **Number of Lots:** 82
Dominant Fuel Type: Closed Timber Litter **Contact Person:** N/A
Address: NA
City: NA **State:** NC **Zip Code:** NA
Dominant Risk: Pine plantations, WUI zone.
Notes:

Wildfire Hazard & Risk Assessment - Average Scores							
Means of Access		Vegetation		Roofing Assembly		Placement of Utilities	
Ingress and Egress	7	Predominant Veg.	15	Roof Composition	1	Placement of Utilities	5
Road Width	3	Fuel Clearance Zone	15	Building Construction	Total		
All-Season Road Cond.	0	Topography		Building Construction	5	Total Number of Scoresheets Completed	0
Fire Service Access	5	Slope	1	Building Setback	0	Total Points	73
Fire Service Turnaround	5	Additional Rating Factors	Available Fire Protection				
Street Signs	0	Miscellaneous	5	Water Source Avail.	0		
				Organized Response	1		
				Fixed Fire Protection	5		

Action Items

Action	Category: Referral to Mitigation Program	Planned Date	Completed Date	Activity to be Completed by
Distribute FireWISE brochures		12/31/2011		NCDFR

Notes:

C. FIRE PREVENTION PROGRAMS

1 Project Name: Fire Extinguisher Training

Population Reached: Elderly

Project Description: Fire extinguisher training for the elderly.

Age Group Targeted (select all that apply)	>50	50 - 35	34 - 20	19 - 15	14 - 10	9 - 6	<6
	False	False	False	False	False	False	False

Community(s) Targeted (if applicable):

Action

Action	Planned Date	Completed Date	Funding Source	Activity to be Completed by
	10/15/2010		Budget	VFD

Notes:

2 Project Name: Fire Prevention Week

Population Reached: Local schoolchildren

Project Description: Visits to local schools and fire safety education.

Age Group Targeted (select all that apply)	>50	50 - 35	34 - 20	19 - 15	14 - 10	9 - 6	<6
	True	False	False	False	True	True	True

Community(s) Targeted (if applicable):

Action

Action	Planned Date	Completed Date	Funding Source	Activity to be Completed by
	10/15/2010		N/A	VFD

Notes:

3 Project Name: Fire Safety House

Population Reached: Local community

Project Description: Fire Safety House visits to community events.

Age Group Targeted (select all that apply)	>50	50 - 35	34 - 20	19 - 15	14 - 10	9 - 6	<6
	True	False	False	False	True	True	True

Community(s) Targeted (if applicable):

Action

Action	Planned Date	Completed Date	Funding Source	Activity to be Completed by
	9/15/2011		N/A	VFD

Notes:

D. PREPAREDNESS ACTIONS

1 Preparedness Item: Construct additional fire stations

Planning Office: VFD

Preparedness Need: Sub-stations to increase coverage across district.

Preparedness Action

Category	Planned Date	Completed Date	Funding Source	Activity to be Completed by
Infrastructure Improvement				
Action	Planned Date	Completed Date	Funding Source	Activity to be Completed by
Construct 2 sub-stations to increase coverage across district.	9/15/2013		Budget, possibly grants	VFD

Notes:

2 Preparedness Item: Equipment Needs

Planning Office: VFD

Preparedness Need: Wildland gear, PPE, portable pumps, fire boat.

Preparedness Action

Category	Planned Date	Completed Date	Funding Source	Activity to be Completed by
Equipment Purchase				
Action	Planned Date	Completed Date	Funding Source	Activity to be Completed by
Purchase and distribute equipment	9/15/2012		Budget	VFD

Notes:

3 Preparedness Item: Training Facility

Planning Office: VFD

Preparedness Need: Training facility

Preparedness Action

Category	Planned Date	Completed Date	Funding Source	Activity to be Completed by
Infrastructure Improvement				
Action	Planned Date	Completed Date	Funding Source	Activity to be Completed by
Construct training facility next to VFD.	9/15/2015		Budget, possibly grants	VFD

Notes:

4 Preparedness Item: Wildland Fire Suppression Training

Planning Office: VFD, NCDNR

Preparedness Need: Wildland Fire Suppression Training

Preparedness Action

Category	Planned Date	Completed Date	Funding Source	Activity to be Completed by
Other				
Action	Planned Date	Completed Date	Funding Source	Activity to be Completed by
Plan and provide training	9/15/2011		VFD, NCDNR	VFD, NCDNR

Notes:

4) ADDITIONAL COMMENTS:

5) ATTACHMENTS:



The East Side Fire District Community Wildfire Protection Plan

AN ACTION PLAN FOR WILDFIRE MITIGATION

DATE: January 30, 2007

Prepared by: Kevin Harvell
Organization: NC Division of Forest Resources
Contact Information:

Address 3490 Big Woods Road Chapel Hill, NC 27517
Phone 919-542-1515
E-Mail Kevin.harvell@ncmail.net
FAX 919-542-5031

This plan is a collaborative effort between various entities. The signing representatives listed in this plan comprise the core decision-making team responsible for this report and mutually agree on the plan's contents and are committed to act on its recommendations. The objectives are to set clear priorities for the implementation of wildfire mitigation in this fire district. This includes prioritized recommendations for the fire district as a whole and also for community members where appropriate.

North Carolina Community Wildfire Protection Plan

Community Representative(s):

Name Walker Moffit
Address PO Box 4805 Asheboro, NC 27204
Phone Number 336-629-9996

Email and other contact information

Signature

Name
Address
Phone Number

Email and other contact information

Signature

Name
Address
Phone Number

Email or other contact information

Signature

Fire Department Representative:

Name Eric J. Hoffman, Chief
Address 4056 NC Hwy 42 S. Asheboro, NC 27205
Phone Number 336-629-5294 or 336-736-0031

Email or other contact information Ericjhoffman@triad.rr.com

Signature 

North Carolina Division of Forest Resources Representative:

Name Glen Coley, Assistant County Ranger
Address 2755 Old Cox Rd. Asheboro, NC 27203-9487
Phone Number (336) 879-1773

Email or other contact information Glen.coley@ncmail.net

Signature 

North Carolina Emergency Management Representative:

Name Wendall Whatley, Randolph County Fire Inspector
Address 152 N. Fayetteville St. Asheboro, NC 27203
Phone Number 336-318-6917

Email or other contact information Wnwhatley@co.randolph.nc.us

Signature 

Federal Agency or Other Partner Representative(s):

Name ~~Kelly Cagle, District Fire Management Officer~~ *Deborah Walker, District Ranger*
Agency/Organization USDA Forest Service
Address 789 Hwy 24/27 Troy, NC 27371
Phone Number 910-576-6391

Email or other contact information Kellycagle@fs.fed.us *deborahwalker@fs.fed.us*

Signature 

Name Pat Way, Chief Ranger
Agency/Organization NC Zoo
Address 4401 Zoo Parkway Asheboro, NC 27205
Phone Number 336-879-7543

Email or other contact information Pat.way@nczoo.org

Signature 

North Carolina Community Wildfire Protection Plan

Signature Page Continued

Name
Agency/Organization
Address
Phone Number
Email or other contact information
Signature

Name
Agency/Organization
Address
Phone Number
Email or other contact information
Signature

Name
Agency/Organization
Address
Phone Number
Email or other contact information
Signature

Name
Agency/Organization
Address
Phone Number
Email or other contact information
Signature

Name
Agency/Organization
Address
Phone Number
Email or other contact information
Signature

Name
Agency/Organization
Address
Phone Number
Email or other contact information
Signature

Name
Agency/Organization
Address
Phone Number
Email or other contact information
Signature

The following federal and other interested parties were consulted and involved in the preparation of this report.

Name	Organization
John Isenhour	NC Wildlife Resources Commission
Margit Bucher	Nature Conservancy

PLAN CONTENTS

1. Fire District, History and Pre-Attack Information
2. Fire District Base Map and Other Visual Aids
3. Recommendations and Action Items
4. Additional Comments
5. Attachments

All Latitude (35.23456) and Longitude (-78.23456) entries in this plan must be in decimal degrees with five degree points after the decimal.

1) FIRE DISTRICT AND PRE-ATTACK INFORMATION

A. PRIMARY FIRE DEPARTMENT (PFD):

County: Randolph County ID Number: 07603
 PFD Name: East Side Fire Department PFD Station Number: 14 & 19
 PFD Latitude: 35.69246° PFD Longitude: 79.77344°
 PFD Street Address: 614 Daniel Rd
 City: Asheboro State: NC Zip Code: 27205
 PFD Mailing Address (if different than Street Address): PO Box 1511
 City: Asheboro State: NC Zip Code: 27205
 PFD Phone Number: 336-629-1991 PFD Fax Number: _____
 PFD Email Address: Esfchief14@triad.rr.com

B. PFD RESOURCE CAPACITY:

PERSONNEL

Number of Paid Firefighters: 1 Number of Volunteer Firefighters: 33
 Number Trained in Wildland Fire: 5 Number Trained in Fire Prevention: 3
 Number Trained in Hazard Assessment: 0 Number of Pick Up Firefighters (if applicable): 0

EQUIPMENT

Apparatus Type	Description	Quantity
Type 1	4x4 Pump & Roll, 1000gpm, 660 gal water / Foam	2
Type 1	2x4, 1250gpm, 1250 gal water / foam	2
Type 1	2X4, 1250gpm, 1000 gal	2
Type 1	2x4, 1500gpm, 1000 gal	2

C. INCIDENT PLANS AND INTELLIGENCE

INCIDENT MANAGEMENT INFRASTRUCTURE LOCATION(S)

Incident Command Post (ICP) East Side VFD Training Center

ICP Latitude: 35.64550° ICP Longitude: 79.71200°
 ICP Street Address: 4348 NC Hwy 42 S
 City: Asheboro State: NC Zip Code: 27205

Staging Area (SA) Africa Parking Lot (NC Zoo)

SA Latitude: 35.62151° SA Longitude: 79.75777°
 SA Street Address: 4403 Zoo Parkway
 City: Asheboro State: NC Zip Code: 27205

Nearest Medical Facility (NMF) Randolph Memorial Hospital

NMF Latitude: 35.71139° NMF Longitude: 79.81486°
 NMF Street Address: 364 White Oak St
 City: Asheboro State: NC Zip Code: 27203

VEHICLE ACCESS

Roads Paved (Percentage): 100 % 100 - 75% 75 - 50% 50 - 25% 25 - 0%
 Average Road Grade: >45% 45 - 20% 20 - 10% 10 - 0%
 Maximum Road Grade: >45% 45 - 20% 20 - 10% 10 - 0%
 Maximum time to provide fire services to community: >30 minutes 30 - 15 minutes 15 - 10 minutes <10 minutes

North Carolina Community Wildfire Protection Plan

Average Road Width >24 feet 20-24 feet < 20 feet
 Cul-De-Sac Radius >50 feet < 50 feet None Present

AVIATION

Airport	Three Letter Designator	Degrees From ICP	Miles From ICP
Asheboro	HBI	273	10.3
Montgomery	43A	195	18.3
Lexington	EXX	285	34.4

HELICOPTER LANDING ZONES

Helispot #1: NC Zoo Africa Upper Lot Capacity Type 1 – 3 Type 2 – 3 Type 3

Latitude: 35.62151° Longitude: 79.75511°
 Ground Direction: Off of Zoo Parkway in the Upper Africa Parking Lot

Helispot #2: NC Hwy 42 Capacity Type 1 – 3 Type 2 – 3 Type 3

Latitude: 35.68879° Longitude: 79.77177°
 Ground Direction: NC Hwy 42 South of Asheboro in Large Pasture

WATER RESOURCES

Percentage of Fire District in reach of hydrants or connected to county water:
 100% 100 – 75% 75 – 50% 50 – 25% 25 – 0%

Source #1: Pritchard Pond
 Use(s): Ground Helicopter CL-215
 Type: Pond Lake Tank/Cistern Stream Hydrant Dry Hydrant Other
 Latitude: 35.64331° Longitude: 79.74294°
 Ground Directions: Fairview Farm Road adjacent to NC Zoo

Source #2: Richfield Village
 Uses(s): Ground Helicopter CL-215
 Type: Pond Lake Tank/Cistern Stream Hydrant Dry Hydrant Other
 Latitude: 35.65466° Longitude: 79.75806°
 Ground Directions: Old Humble Mill Rd near Lathan Harvel Rd.

D. COMMUNITY INFORMATION

FIRE DISTRICT SIZE & DEMOGRAPHICS

Estimated Acres: 35,200 **Number of Lots:** 4779
Number of Structures: 3267 **Percentage Residential:** 68%
Estimated Population Growth (next 30 Years): Extreme (Greater than 80%) High (80 – 60%) Average (60 – 40%) Below Average (40 – 20%) Low (Less than 20%)
Based on Census Bureau Predictions
 Majority Population is Full Time
 If **NOT** Full Time please indicate what Percentage of Population is part-time: 100-75% 75-50% 50-25% less than 25%

HAZARD ASSESSMENT RATING (from NFPA 1144)

Low Moderate High Extreme

WILDFIRE HISTORY & FUEL TYPE

Relative Frequency: 27 / year over last 6 years
Common Causes: 95% Debris Burning
Areas of Future Concern: NC Zoo, Bachelor Creek Community, Richland Village Mobile Home Park
Additional Comments:
Dominant Vegetation (Fuel Type): Fuel Model 9

North Carolina Community Wildfire Protection Plan

Dominant Building Construction Type: Wood Frame / Asphalt Shingle

Wildfire History or Fuel Type Notes: Pine plantations and grown up cutovers are common in the district.

2) FIRE DISTRICT BASE MAP AND OTHER VISUALS

Minimally should include Fire District Boundary, Major roads, major land markers, Fire Station, ICP, Staging Area, Medical Facility, Police Dept., Helicopter Landing Zones, Water Resources, Safety Areas, Evacuation Routes, Smoke Sensitive Areas, Forest Service Offices, Emergency Mgt. Offices, and large forest land parcel boundaries on the base map. Attach or insert community base map and other visuals.

See Attached

3) RECOMMENDATIONS AND ACTION ITEMS

A. FUEL MITIGATION SITES

1	Project Name:	Pritchard	Acres:	40
Latitude:	35.51166	Longitude:	80.17500	
Landowner Name:	Roger Pritchard		Dominant Fuel Type:	Pine Plantation
Planning Office:	NCFS D10 Randolph	Risks:	2 Houses & 2 Outbuildings	
Mitigation Action:	Action:	Hazard Reduction Burn	Planned Date:	Winter 2007 or 2008
			Completed Date:	
			Funding Source(s):	Stevens Amendment
			Activity to be Completed by:	
Notes:	Only Stevens Amendment Hazard Reduction Burn Scheduled in East Side Fire District			

2	Project Name:	Byrd	Acres:	346
Latitude:	35.65166°	Longitude:	79.69833°	
Landowner Name:	Mrs. Grayson Byrd		Dominant Fuel Type:	Pine Plantation
Planning Office:	NCFS D10 Randolph	Risks:	30+ Homes and Mobile Homes	
Mitigation Action:	Action:	Hazard Reduction Burn	Planned Date:	2008
			Completed Date:	
			Funding Source(s):	N/A
			Activity to be Completed by:	NCFS
Notes:	Property Managed by Dan Edwards (Consultant). Burned 1/12/2005			

B. COMMUNITIES AT RISK

1	Community Name:	NC Zoo	Hazard Rating:	High
Latitude:		35.68879°	Longitude: 79.77177°	
Number of Homes:	100+/-	Number of Lots:	N/A	
Dominant Fuel Type:	Hardwood Litter (Fuel Model 9)			
Community Contact Person:	Pat Way			
Address:	4401 Zoo Parkway			
City:	Asheboro	State:	NC	Zip Code: 27205
Dominant Community Risk: Medium to Heavy Fuel Model and Less than 30 feet of Clearance Around Structures.				
Action Items:	Action:	Planned Date:	Completed Date:	Action to be Completed by:
	Meet with Zoo officials to discuss fire hazard and possible mitigation items.	Spring 2007		NC Forest Service & East Side VFD
Notes:				

2	Community Name:	Richland Village	Hazard Rating:	High
Latitude:		35.65644°	Longitude: 79.76151°	
Number of Homes:	100	Number of Lots:	150+	
Dominant Fuel Type:	Hardwood Litter (Fuel Model 9)			
Community Contact Person:	Walker B. Moffit			
Address:	PO Box 485			
City:	Asheboro	State:	NC	Zip Code: 27204
Dominant Community Risk: Fire Service Turnaround and Fuel Clearance Zones <30 feet				
Action Items:	Action:	Planned Date:	Completed Date:	Action to be Completed by:
	Meet with Landowner to discuss fire hazard and mitigation opportunities as the Trailer Park Expands	Spring 2007		NC Forest Service and East Side VFD
Notes:				

3	Community Name:	Bachelor Creek	Hazard Rating:	High
Latitude:		35.60728°	Longitude: 79.72961°	
Number of Homes:	30	Number of Lots:	20	
Dominant Fuel Type:	Hardwood litter & Heavy Brush			
Community Contact Person:	N/A (No official Community Representative) Contact is East Side VFD			
Address:				
City:		State:	NC	Zip Code:
Dominant Community Risk: Access, Driveway Length, Low weight Bridge				
Action	Action:	Planned Date:	Completed Date:	Action to be Completed by:

North Carolina Community Wildfire Protection Plan

Items:	Talk with individual landowners to determine mitigation projects	Summer 2007	NC Forest Service
---------------	--	-------------	-------------------

Notes:

4 Community Name: _____ Hazard Rating: _____

Latitude: _____ Longitude: _____

Number of Homes: _____ Number of Lots: _____

Dominant Fuel Type: _____

Community Contact Person: _____

Address: _____

City: _____ State: NC Zip Code: _____

Dominant Community Risk: _____

Action Items:	Action:	Planned Date:	Completed Date:	Action to be Completed by:

Notes:

C. FIRE PREVENTION PROGRAMS

1 Project Name: Smokey Bear Sign Population Reached: 10,000 +/-

Project Description: Install Smokey Bear Fire Danger Rating Sign at VFD Training Center. Located at intersection of NC Hwy 42 and old Hwy 13.

Age Group Targeted (select all that apply): > 50 50 - 35 35 - 20 20 - 15 15 - 10 10 - 6 < 6

Community(s) Targeted (if applicable): Most Subdivisions in Fire District plus commuters along NC Hwy 42

Action:	Method Used:	Planned Date:	Completed Date:	Funding Source(s):	Activity to be Completed by:
	Public Awareness	07/08		Firewise / VFD	VFD

Notes:

North Carolina Community Wildfire Protection Plan

2 **Project Name:** Operation Daycare **Population Reached:** 150+

Project Description: Distribute Smokey Bear and Safe Burning Information during VFD Fire Safety day at local Day Care Centers.

Age Group Targeted (select all that apply): > 50 50 – 35 35 – 20 20 – 15 15 – 10 10 – 6 < 6

Community(s) Targeted (if applicable):

	Method Used:	Planned Date:	Completed Date:	Funding Source(s):	Activity to be Completed by:
Action:	Public Information	2007		NCFS	VFD

Notes: Safe Burning Information will be included in Parents Packs along with other Fire Safety Information from the Fire Department.

3 **Project Name:** Mutual Training **Population Reached:** 40

Project Description: Complete S-215 Urban Interface Training for the VFD & Zoo Personnel

Age Group Targeted (select all that apply): > 50 50 – 35 35 – 20 20 – 15 15 – 10 10 – 6 < 6

Community(s) Targeted (if applicable): Eastside VFD & NC Zoo

	Method Used:	Planned Date:	Completed Date:	Funding Source(s):	Activity to be Completed by:
Action:	Fire Training	Winter 2008		NCFS	NCFS, VFD, NC Zoo

Notes:

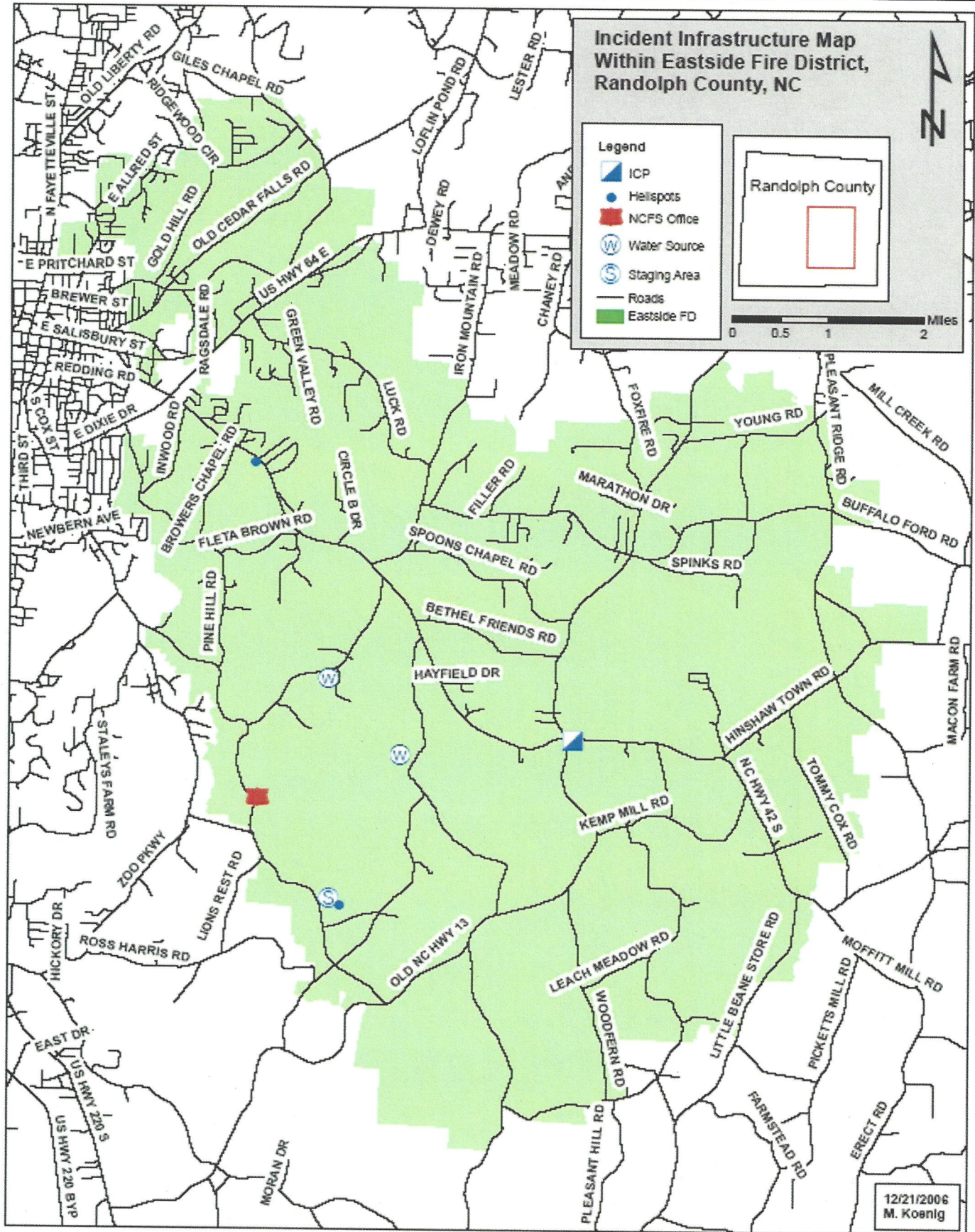
4) ADDITIONAL COMMENTS

Utilize State Fire Frequency (154.280) for Mutual Aid with NC Forest Service, VFD's, and US Forest Service.

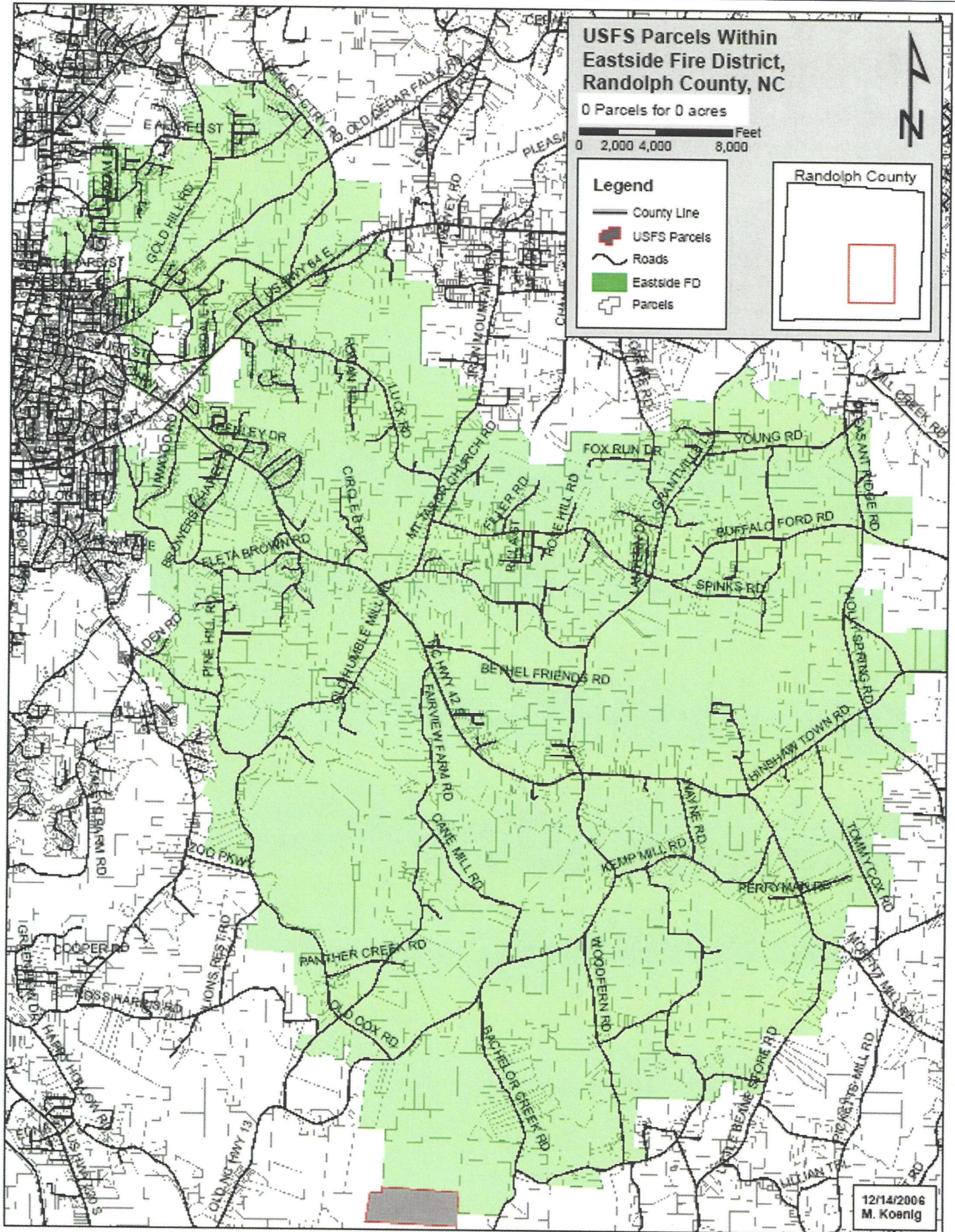
5) ATTACHMENTS

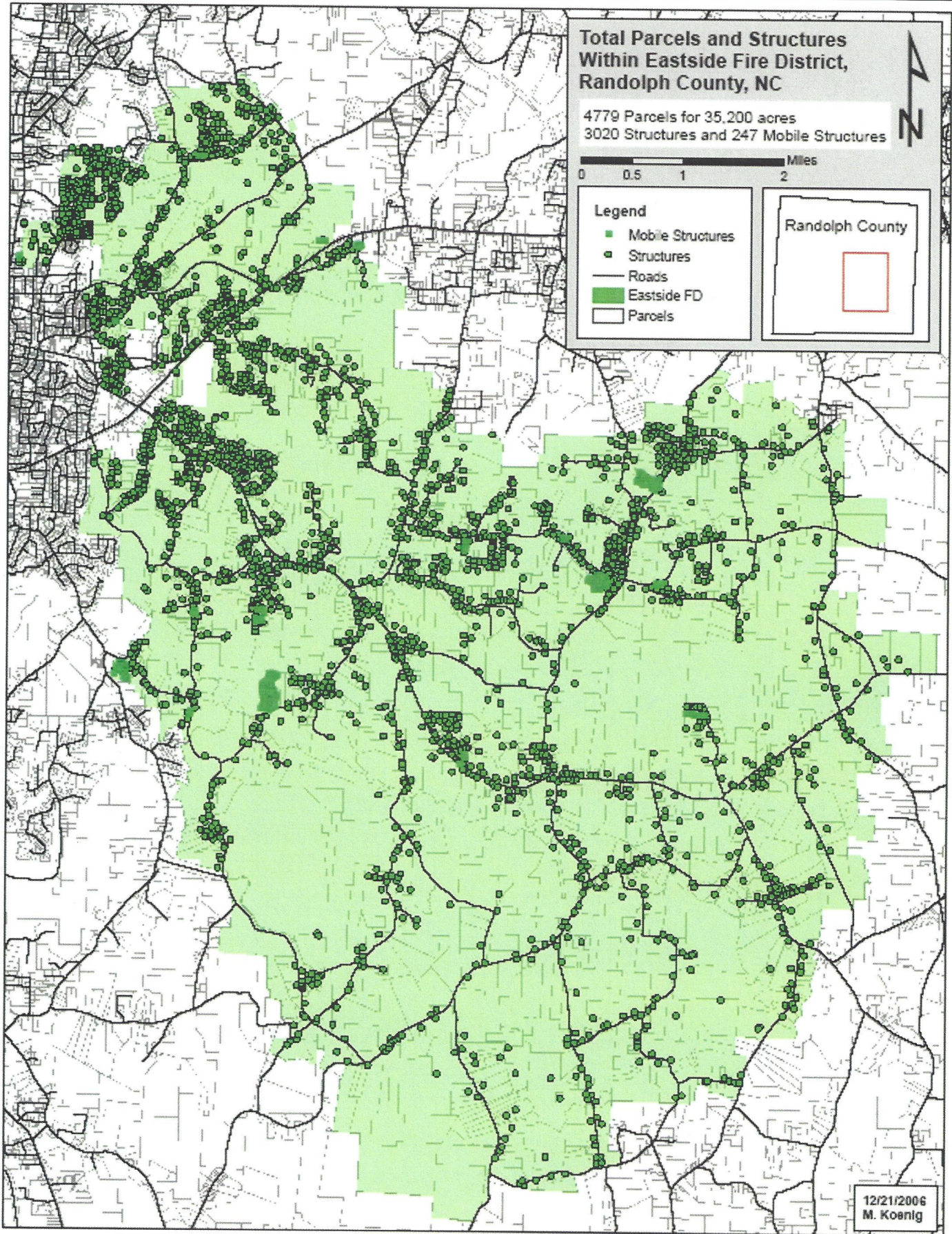
- A) Incident Facilities Map
- B) Fire District Map with USDA Forest Service Parcels
- C) Fire District Total Parcels and Structures Map
- D) Fire History Maps 2001 – 2006
- E) Fire District Water Points

North Carolina Community Wildfire Protection Plan

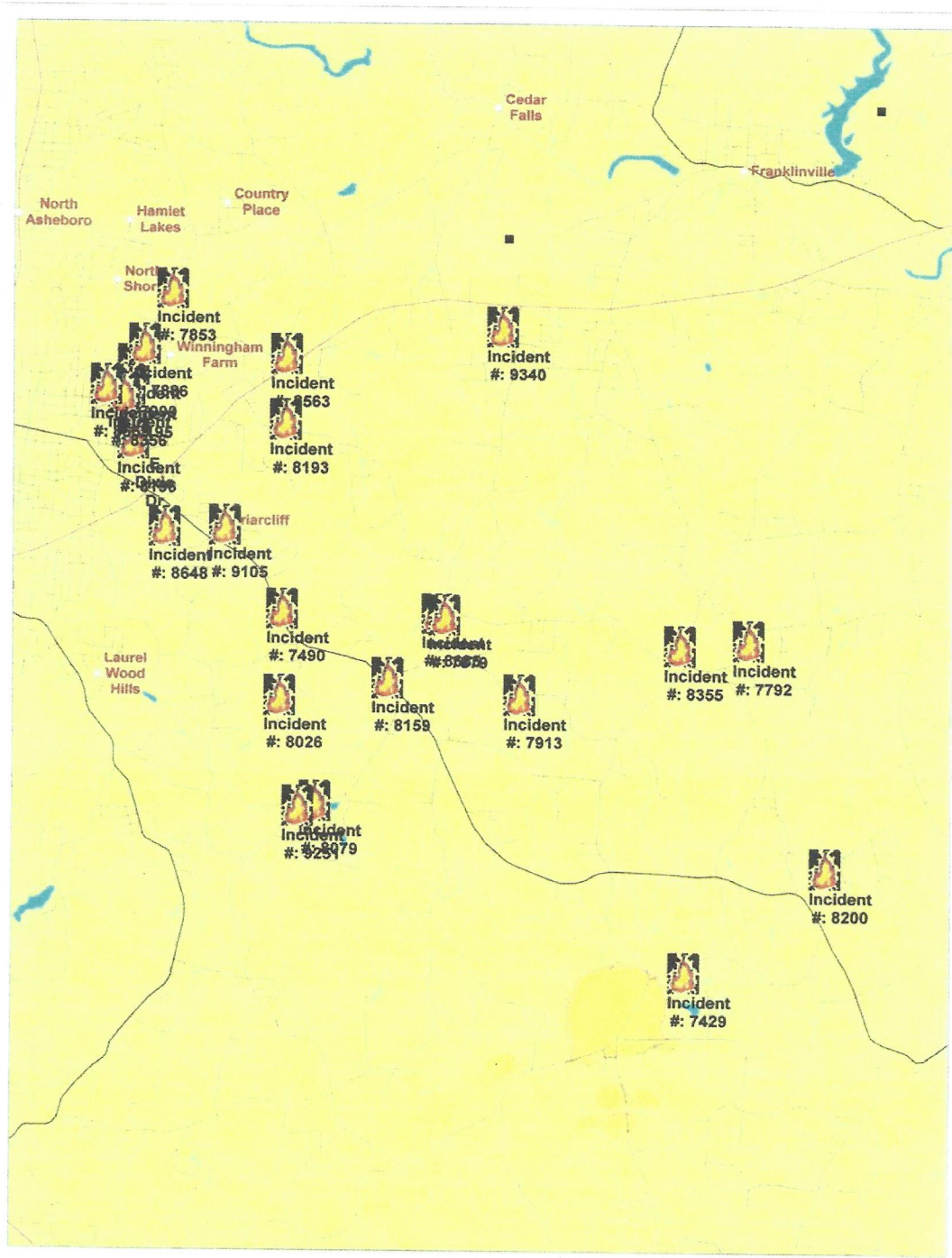


North Carolina Community Wildfire Protection Plan





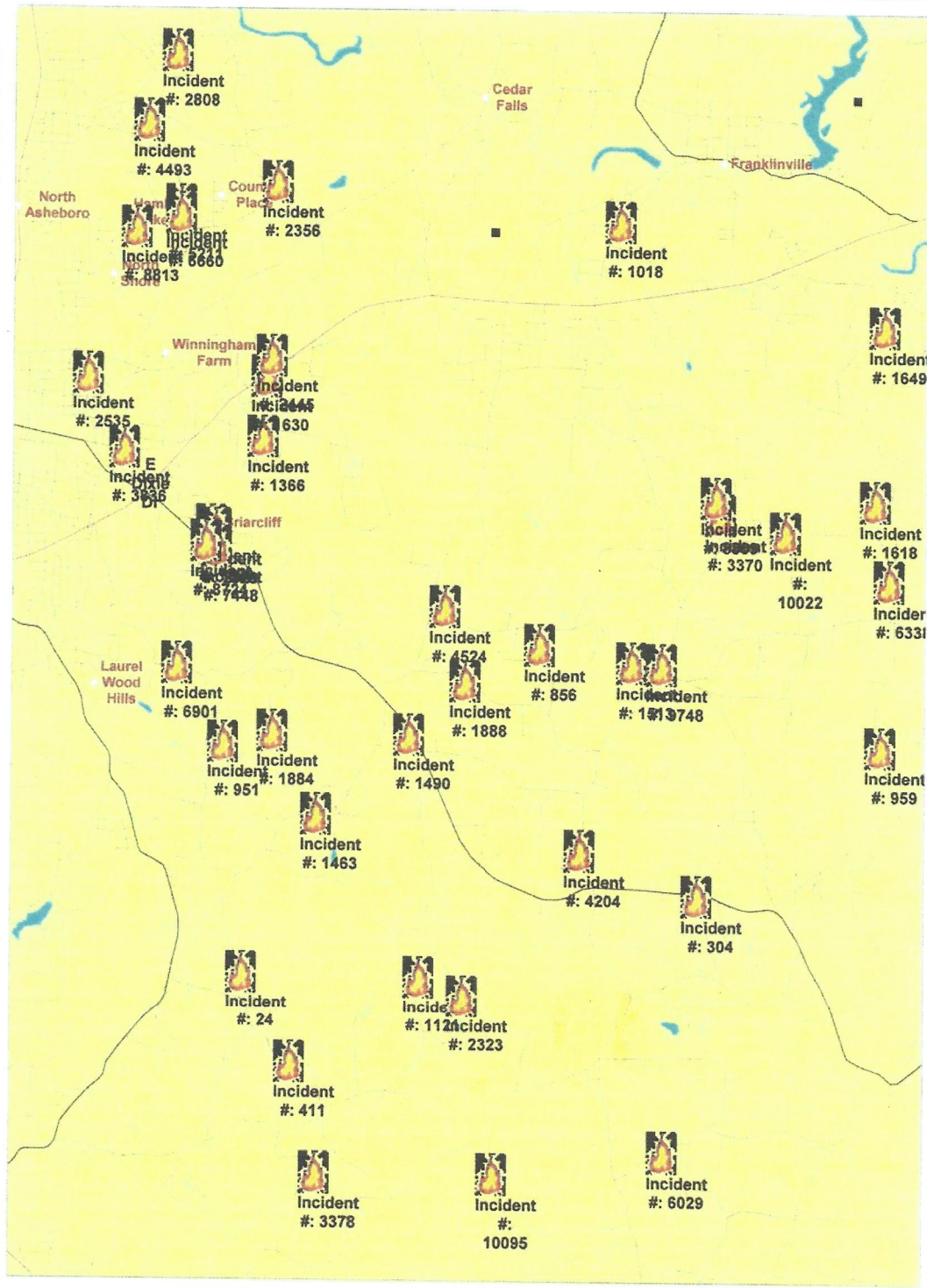
North Carolina Community Wildfire Protection Plan



24 INCIDENTS

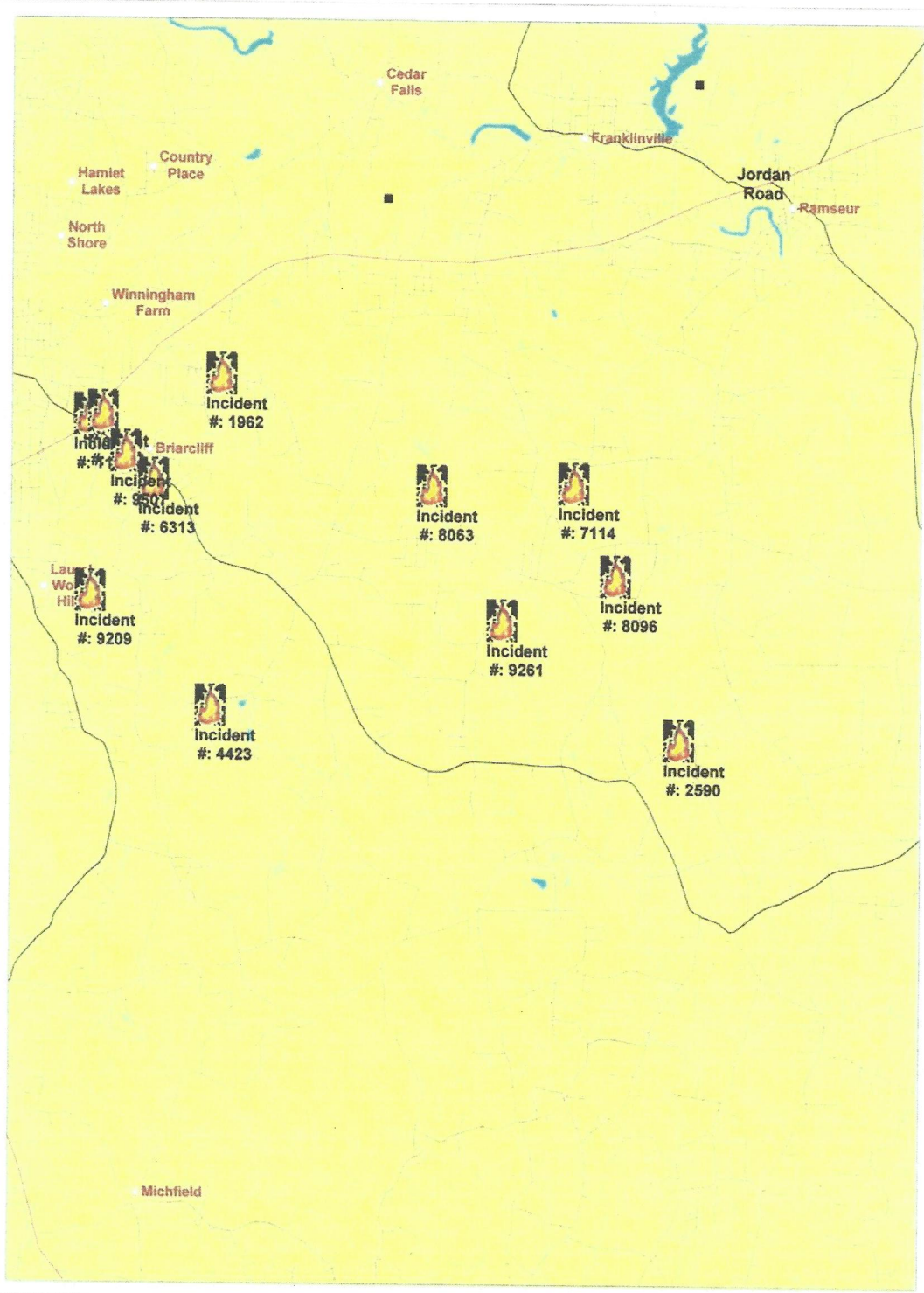
2001

North Carolina Community Wildfire Protection Plan



43 INCIDENTS
2002

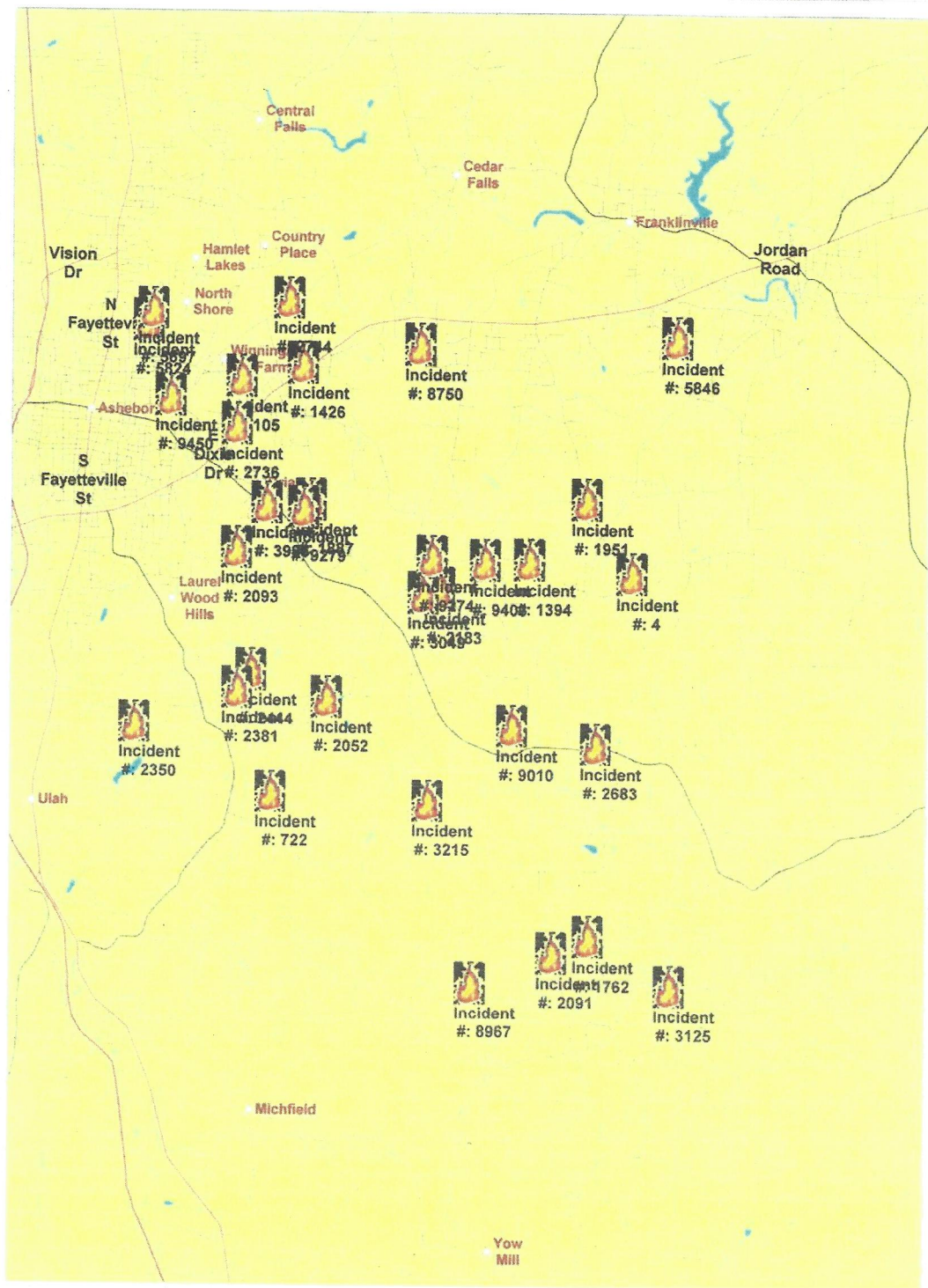
North Carolina Community Wildfire Protection Plan



12 INCIDENTS

2003

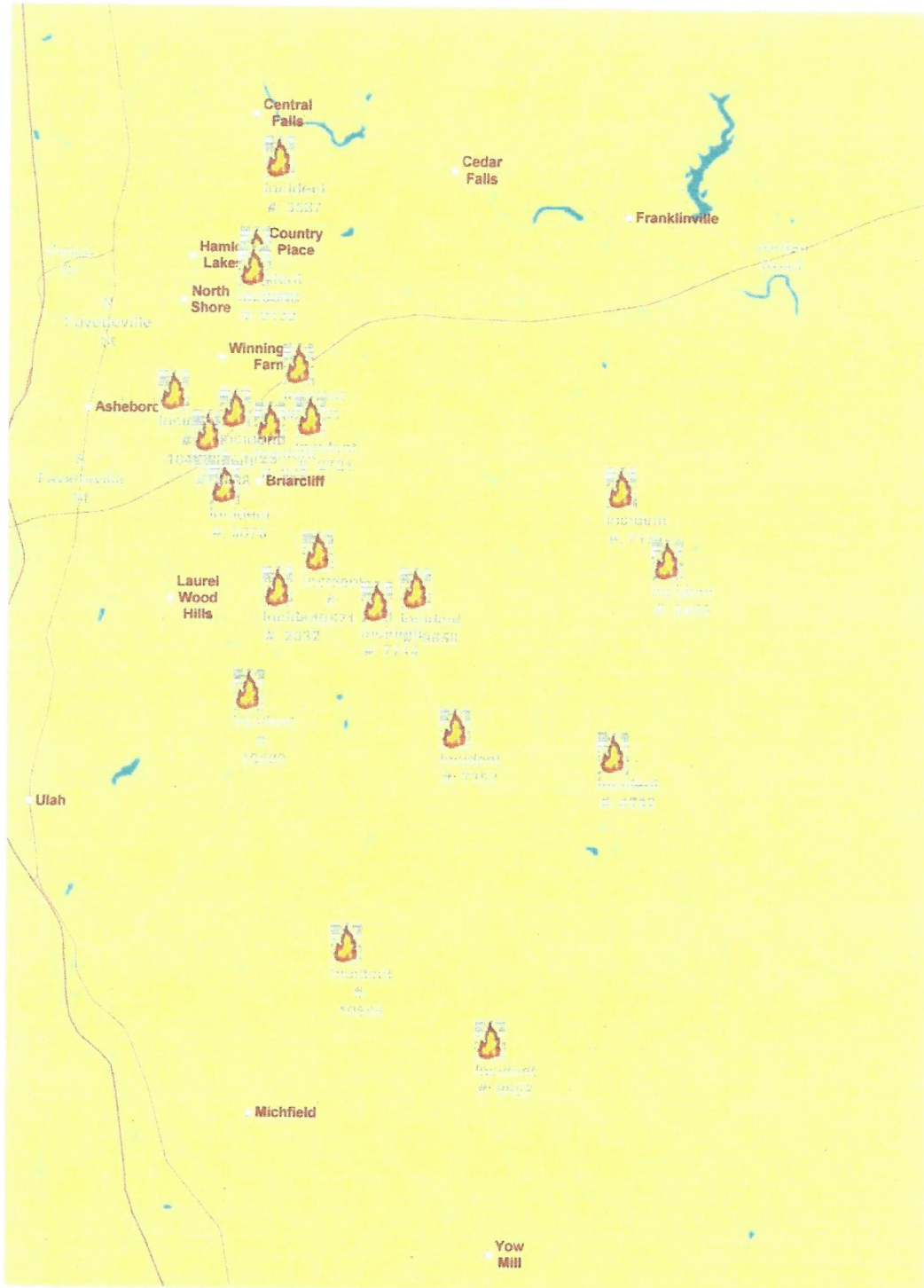
North Carolina Community Wildfire Protection Plan



34 INCIDENTS

2004

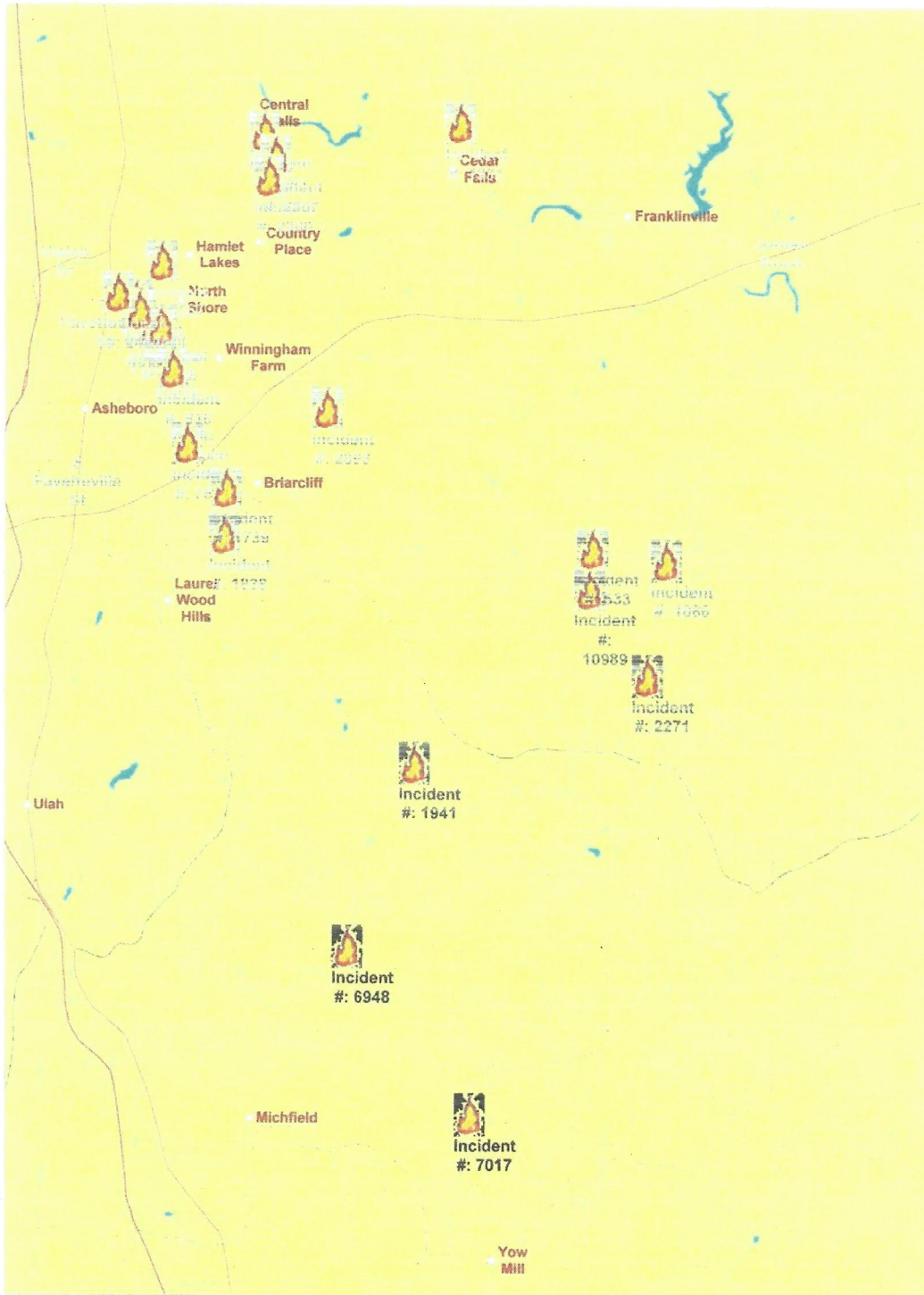
North Carolina Community Wildfire Protection Plan



22 INCIDENTS

2005

North Carolina Community Wildfire Protection Plan



25 INCIDENTS
2006

**Eastside Fire District Water Points
(Access is for Drafting)**

NUMBER	ADDRESS	CROSS STREETS
14-01 A	1359 HENLEY COUNTRY RD.	WALTER SAUNDERS DR. RANDOLPH TABERNACLE RD
14-02 B	HENLEY COUNTRY RD	CORNER OF HENLEY COUNTRY AND OLD CEDAR FALLS RD.
14-02 A	1148 PINE HILL RD.	COPPERHEAD RD LEE VALLEY RD.
14-02 B	2066 IRON MOUNTAIN RD	SPOONS CHAPEL RD BUFFALO FORD RD.
14-02 C	1103 LUCK RD.	NEAR CRAIG ST.
14-03 A	3505 BUFFALO FORD RD.	WOODGLO DR. MOUNTAIN OF FAITH CHURCH RD.
14-03 B	3360 SPOONS CHAPEL RD.	GRANTVILLE LANE SQUIRREL CREEK RD
14-03 C	4343 HWY 42 S.	CORNER OF HWY 42 AND GRANTVILLE LANE
14-03 D	4646 HINSHAW TOWN RD	CLAYTON THOMAS DR. TOMMY COX RD.
14-03 E	2496 HOLLY SPRINGS CHURCH RD.	HINSHAW TOWN RD HOLLY SPRINGS RD.
14-03 F	1820 PLESANT REIDGE RD	CORNER OF YOUNG RD. AND PLEASANT RIDGE RD.
14-03 G	1736 GRANTVILLE LANE	SHADY KNOLL DR. PINE LAKES DR.
14-03 H	KEMP MILL RD	WAYNE RD OSBERN MILL RD
14-03 I	2108 PLEASANT RIDGE RD	YOUNG RD IRA McGEE RD

NUMBER	ADDRESS	CROSS STREETS
14-03 J	6987 NC HWY 42 S.	HWY42 SOUTH JUST SOUTH OF TOMMY COX RD.
14-04 A	2377 OLD HUMBLE MILL RD	LATHEN HARVEL RD WODELL COUNTRY RD
14-04 B	2324 FAIRVIEW FARM RD	HWY 42 CANE MILL RD
14-04 C	4838 WOODFERN RD	OSBORN MILL RD LEACH MEADOW RD
14-04 D	4574 LITTLE BEAN STORE RD	HWY 42 OLD BACHELOR CREEK RD
14-04 E	CANE MILL RD	FAIRVIEW FARM RD OLD NC HWY 13
14-04 G	4872 FAIRVIEW FARM RD	OLD COX RD OLD HWY 13

**North Carolina Forest Service Wildland Equipment
Randolph County**

<u>Qty</u>	<u>Equipment Type</u>
1	Type IV Tractor Plow
2	Type VI Engine
1	Type VII Engine

**US Forest Service Wildland Equipment
Uwharrie Ranger District**

<u>Qty</u>	<u>Equipment Type</u>
1	Type III Dozer
1	Type VI Engine
2	Type VII Engine



The Franklinville Fire Department Community Wildfire Protection Plan

AN ACTION PLAN FOR WILDFIRE MITIGATION

Date: 8/31/2010


Prepared By: Glen Coley
Organization: NCDFR
Contact Information:
Address: 2755 Old Cox Rd
Asheboro, NC 27205
Phone: (336) 879-1773
E-Mail: glen.coley@ncdenr.gov
Fax:

DOI Name: FRANKLINVILLE
DOI Number: NC10188818

This plan is a collaborative effort between various entities. The signing representatives listed in this plan comprise the core decision-making team responsible for this report and mutually agree on the plan's contents and are committed to act on its recommendations. The objectives are to set clear priorities for the implementation of wildfire mitigation in this fire district. This includes prioritized recommendations for the fire district as a whole and also for community members where appropriate.

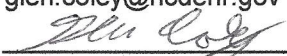
CWPP Signature Page(s)

Fire Department Representative

Name: Kyle Dixon, Fire Department Chief
Address: PO Box 8
Franklinville, NC 27248
Phone Number: (336) 824-8393
E-Mail: chiefdixon@triadbiz.rr.com
Signature: 


Signed? Yes

North Carolina Division of Forest Resources Representative

Name: Glen Coley, Assistant County Ranger
Address: 2755 Old Cox Rd
Asheboro, NC 27205
Phone Number: (336) 879-1773
E-Mail: glen.coley@ncdenr.gov
Signature: 


Signed? Yes

County Fire Marshal

Name: Jeremy Hunt
Address: 152 North Fayetteville St
Asheboro, NC 27203
Phone Number: (336) 318-6918
E-Mail: jlhunt@co.randolph.nc.us
Signature: 

Signed? Yes

North Carolina Division of Emergency Management Representative

Name: Jare Byrd, EM Coordinator
Address: 152 N Fayetteville St
Asheboro, NC 27203
Phone Number: (336) 318-6913
E-Mail: jkbyrd@co.randolph.nc.us
Signature: 

Signed? Yes

The following federal and other interested parties were consulted and involved in the preparation of this report.

Name

Organization

Mutual Aid

Number

NC10095112
NC10095159
NC10183678
NC10096370

Name

CENTRAL RANDOLPH FD
CLIMAX FD M001
STALEY FD M001
WESTSIDE FD

NC10095170
NC10095632
NC10095567

COLERIDGE ERECT FD
LIBERTY E001
JULIAN FD M001

PLAN CONTENTS

- 1) Fire District, History and Pre-Attack Information**
- 2) Fire District Base Map and Other Visual Aids**
- 3) Recommendations and Action Items**
- 4) Additional Comments**
- 5) Attachments**

All Longitude (-78.23456) and Latitude (35.23456) entries in this plan must be in decimal degrees with five degree points after the decimal.

Franklinville Fire Department

1) FIRE DISTRICT AND PRE-ATTACK INFORMATION

A. PRIMARY FIRE DEPARTMENT (PFD):

County: Randolph **County ID Number:** 076
PFD Name: Franklinville Fire Department Station 8
PFD Latitude: 35.7443 **PFD Longitude:** -79.69338
PFD Street: 146 W Main St
City: Franklinville **State:** NC **Zip Code:** 27248
PFD Mailing Address (if different than Street Address): PO Box 8
City: Franklinville **State:** NC **Zip Code:** 27248
PFD Phone Number: (336) 824-8393 **PFD Fax Number:** NA
PFD Email Address: chiefdixon@triadbiz.rr.com
Ground Directions: From Asheboro, NC, go east on NC 49 N/US-64 E/E Dixie Dr. Continue to follow NC 49 N/US-64 E, going 4.8 miles. Turn left at Foxfire Rd. Continue onto Andrew Hunter Rd. Take slight right to stay on Andrew Hunter Rd and go 1 mile. Take the 3rd left onto Buie Ln. Take the first right onto W Main St. Drive 0.3 mi. Fire Department is on the left.

B. PFD RESOURCE CAPACITY:

PERSONNEL

Number of Paid Firefighters:	4	Number of Volunteer Firefighters:	39
Number Trained in Wildland Fire:	18	Number Trained in Fire Prevention:	26
Number Trained in Hazard Assessment:	0	Number of Pick Up Firefighters (if Applicable):	0

EQUIPMENT

Apparatus Type	Description	Quantity
Water Tender Type 1	Tanker 83, 1250 Gal/1250 GPM, 3 man	1
Crew Truck	Squad 8, Service Truck, Stabilizer	1
Engine Type 1	Ladder 8, 750 Gal/1500 GPM, 7 man, 25 Gal Foam B	1
Engine Type 1	Engine 88, 600 Gal/1000 GPM, Pump Roll, Foam, 4WD	1
Engine Type 1	Engine 8, 1000 Gal/1500 GPM, 4 man	1
Engine Type 2	Engine 84, 1250 Gal/1250 GPM, 3 man	1
Engine Type 7	Brush Truck 87, 250 Gal/30 GPM	1
Sedan	Car 8	1

North Carolina Community Wildfire Protection Plan

A. PRIMARY FIRE DEPARTMENT (PFD):

County: Randolph **County ID Number:** 076
PFD Name: Franklinville Fire Department Substation 22
PFD Latitude: 35.79856 **PFD Longitude:** -79.64282
PFD Street: 2452 Ramseur Julian Road
City: Liberty **State:** NC **Zip Code:** 27298
PFD Mailing Address (if different than Street Address): PO Box 8
City: Franklinville **State:** NC **Zip Code:** 27248
PFD Phone Number: **PFD Fax Number:** NA
PFD Email Address:
Ground Directions: 4 miles north of HWY 66, 7 miles east of US 73.

B. PFD RESOURCE CAPACITY:

PERSONNEL

Number of Paid Firefighters:	0	Number of Volunteer Firefighters:	0
Number Trained in Wildland Fire:	0	Number Trained in Fire Prevention:	0
Number Trained in Hazard Assessment:	0	Number of Pick Up Firefighters (if Applicable):	0

EQUIPMENT

<u>Apparatus Type</u>	<u>Description</u>	<u>Quantity</u>
Engine Type 1	Engine 22, 1250 Gal/1500 GPM, 6 man, 40 Gal Foam B	1
Engine Type 2	Engine 221, 1250 Gal/1250 GPM, 3 man	1
Engine Type 6	Squad 22, 250 Gal/200 GPM, 3 man, 2WD	1
Engine Type 7	Brush Truck 227, 250 Gal/30 GPM	1
Water Tender Type 2	Tanker 22, 3000 Gal/1250 GPM, 2 man	1

C. INCIDENT PLANS AND INTELLIGENCE

INCIDENT MANAGEMENT INFRASTRUCTURE LOCATION(S)

1 Incident Command Post (ICP): Franklinville FD Station 22
ICP Latitude: 35.79856 **ICP Longitude:** -79.64282
ICP Street Address: 2452 Ramseur Julian Road
City: Liberty **State:** NC **Zip Code:** 27298
Paved Parking Acres: 0 **Unpaved Parking Acres:** 4 **Entrances:** 2
Buildings: 1 **Indoor Square Footage:** 3500
 Utilities (Water/Sewer) **Telephone Service** **Internet Service**
Ground Directions: 4 miles north of Hwy 66, 7 miles east of US 73.
Comments: Staging Available,

North Carolina Community Wildfire Protection Plan

2 Incident Command Post (ICP): Franklinville FD Station 8

ICP Latitude: 35.74434 **ICP Longitude:** -79.69339

ICP Street Address: 146 W Main St

City: Franklinville

State: NC **Zip Code:** 27248

Paved Parking Acres: 0

Unpaved Parking Acres: 0

Entrances: 2

Buildings: 1

Indoor Square Footage: 10000

Utilities (Water/Sewer)

Telephone Service

Internet Service

Ground Directions: From Asheboro, NC, go east on NC 49 N/US-64 E/E Dixie Dr. Continue to follow NC 49 N/US-64 E, going 4.8 miles. Turn left at Foxfire Rd. Continue onto Andrew Hunter Rd. Take slight right to stay on Andrew Hunter Rd and go 1 mile. Take the 3rd left onto Buie Ln. Take the first right onto W Main St. Drive 0.3 mi. Fire Department is on the left.

Comments: limited parking, Staging Available,

3 Incident Command Post (ICP): RCC Training Center

ICP Latitude: 35.74720 **ICP Longitude:** -79.74176

ICP Street Address: 3659 Old Cedar Falls Road

City: Asheboro

State: NC **Zip Code:** 27203

Paved Parking Acres: 4

Unpaved Parking Acres: 0

Entrances: 1

Buildings: 1

Indoor Square Footage: 4000

Utilities (Water/Sewer)

Telephone Service

Internet Service

Ground Directions: From FD, take Main St N to Cedar Falls Rd. Turn left on Loflin Pond, right on Old Cedar Falls. Center is on right.

Comments: Staging and helispot available if needed

1 Staging Area (SA) Cedar Falls Staging

SA Latitude: 35.75210 **SA Longitude:** -79.73300

SA Street Address: Intersection of Wicker Lovell and Old Cedar Falls

City: Franklinville

State: NC **Zip Code:** 27248

Paved Parking Acres: 1

Unpaved Parking Acres: 0

Entrances: 3

Buildings: 0

Indoor Square Footage: 0

Utilities (Water/Sewer)

Telephone Service

Internet Service

Ground Directions: From FD, take Main st. North to Cedar Falls Road on Left, past Loflin Pond RD

Comments: Contact Schwarz and Schwarz at 336-672-2633,

North Carolina Community Wildfire Protection Plan

2 Staging Area (SA) Eastern Randolph HS

SA Latitude: 35.75800 SA Longitude: -79.61900

SA Street Address: Eastern Randolph RD

City: Ramesur State: NC Zip Code: 27316

Paved Parking Acres: 0 Unpaved Parking Acres: 3 Entrances: 2

Buildings: 0 Indoor Square Footage: 0

Utilities (Water/Sewer) Telephone Service Internet Service

Ground Directions: Take 64 W out of Ramseur. Turn left on Eastern Randolph Rd. School is on right.

Comments:

3 Staging Area (SA) Otis Thomas Ballfield

SA Latitude: 35.75106 SA Longitude: -79.68675

SA Street Address: Sunrise Ave.

City: Franklinville State: NC Zip Code: 27248

Paved Parking Acres: 0 Unpaved Parking Acres: 1 Entrances: 1

Buildings: 0 Indoor Square Footage: 0

Utilities (Water/Sewer) Telephone Service Internet Service

Ground Directions: From Main St S, go to Sunrise Ave. Ballfield is at the end of the road.

Comments: Helispot Available, Contact Arnold Allred 824-6440 or 824-2604.

4 Staging Area (SA) Pleasant Ridge Rd

SA Latitude: 35.72800 SA Longitude: -79.68400

SA Street Address: HWY 64

City: Franklinville State: NC Zip Code: 27248

Paved Parking Acres: 1 Unpaved Parking Acres: 2 Entrances: 2

Buildings: 0 Indoor Square Footage: 0

Utilities (Water/Sewer) Telephone Service Internet Service

Ground Directions: From FD Station 8, take Main St N to Andrew Hunter. Turn left on 64 E, right on Pleasant Ridge Rd. Staging on left at intersection.

Comments:

North Carolina Community Wildfire Protection Plan

5 Staging Area (SA) Ramtex

SA Latitude: 35.73269

SA Longitude: -79.64123

SA Street Address: 1259 Foushee Rd

City: Ramseur

State: NC

Zip Code: 27316

Paved Parking Acres: 4

Unpaved Parking Acres: 1

Entrances: 2

Buildings: 2

Indoor Square Footage: #####

Utilities (Water/Sewer)

Telephone Service

Internet Service

Ground Directions: From Hwy 64 to Ramseur, take right onto Reed Creek Rd

Comments:

6 Staging Area (SA) Whites Memorial Ball Field

SA Latitude: 35.79298

SA Longitude: -79.71595

SA Street Address: 2820 White's Memorial Rd

City: Franklinville

State: NC

Zip Code: 27248

Paved Parking Acres: 0

Unpaved Parking Acres: 2

Entrances: 1

Buildings: 1

Indoor Square Footage: 500

Utilities (Water/Sewer)

Telephone Service

Internet Service

Ground Directions: Take 22 N to left on Walker Store Rd. Take left on Whites Memorial Rd. Take immediate left into entrance.

Comments:

1 Nearest Medical Facility (NMF): Randolph Hospital

NMF Latitude: 35.71139

NMF Longitude: -79.81486

Phone Number: (336) 625-5151

NMF Street Address: 364 White Oak St.

City: Asheboro

State: NC

Zip Code: 27203

Trauma Center Level: NA

Facility Has Burn Unit

Facility Has Air Service

Medical Facility Type: Primary Care (Hospital)

Ground Directions: Located on White Oak St. and N. Fayetteville St. in Asheboro.

2 Nearest Medical Facility (NMF): UNC Hospital/Jaycee Burn Center

NMF Latitude: 35.90341

NMF Longitude: -79.05188

Phone Number: (919) 966-3693

NMF Street Address: 101 Manning Dr.

City: Chapel Hill

State: NC

Zip Code: 27514

Trauma Center Level: I

Facility Has Burn Unit

Facility Has Air Service

Medical Facility Type: Primary Care (Hospital)

Ground Directions: UNC Campus, 1 mile north of 15/501/54 on 86.

North Carolina Community Wildfire Protection Plan

3 Nearest Medical Facility (NMF): Carolinas Medical Center
NMF Latitude: 35.20407 **NMF Longitude:** -80.83867 **Phone Number:** 704-355-2000 x
NMF Street Address: 1000 Blythe Blvd
City: Charlotte **State:** NC **Zip Code:** 28203
Trauma Center Level: I **Facility Has Burn Unit** **Facility Has Air Service**
Medical Facility Type: Primary Care (Hospital)
Ground Directions: Exit 9B off of I-77 to "trauma center"

VEHICLE ACCESS

Roads Paved (Percentage): 75 - 99%
Average Road Grade: 0 - 9%
Maximum Road Grade: 10 - 19%
Maximum time to provide fire services to community: < 10 Minutes

AVIATION

Airport	Three Letter Designation	Degrees From ICP	Miles From ICP
Asheboro Airport	HBI	235	14.9

Latitude: 35.65452 **Longitude:** -79.89475 **Has Fuel: Jet A** **Has Fuel: Aviation Gasoline**
Ground Directions: Off of highway 49, turn onto Tot Hill Rd and turn right onto State Road 1197
Comments:

Montgomery Airport	43A	190	31.6
--------------------	-----	-----	------

Latitude: 35.38465 **Longitude:** -79.79026 **Has Fuel: Jet A** **Has Fuel: Aviation Gasoline**
Ground Directions: Off of Highway 220 in Star, NC
Comments:

Lexington Municipal Airport	EXX	270	41
-----------------------------	-----	-----	----

Latitude: 35.78114 **Longitude:** -80.3037 **Has Fuel: Jet A** **Has Fuel: Aviation Gasoline**
Ground Directions: Off of Highway 85 in Lexington, NC
Comments:

HELICOPTER LANDING ZONES

1 Helispot: Franklinville Elementary **Capacity:** Type 1 - 3
Latitude: 35.74900 **Longitude:** -79.69300
Ground Directions: From 22 (Main St in Franklinville,) go north on Rose St, then east on Pine St. School will be on left.

North Carolina Community Wildfire Protection Plan

Comments: 162 Pine St. Franklinville, NC. (336)824-2306

2 Helispot: NERMS **Capacity:** Type 1 - 3
Latitude: 35.82324 **Longitude:** -79.64800
Ground Directions: 2 miles south of Old Liberty Rd, 3 miles east of Hwy 22, 4 miles east of Hwy 49
Comments: 3493 Ramseur-Julian Rd. Notify school administration

3 Helispot: Otis Thomas Ballfield **Capacity:** Type 1 - 3
Latitude: 35.75106 **Longitude:** -79.61900
Ground Directions: Take 64 W out of Ramseur. Turn left on Eastern Randolph Rd. School is on right.
Comments:

4 Helispot: RCC Training Center **Capacity:** Type 1 - 3
Latitude: 35.74720 **Longitude:** -79.74176
Ground Directions: 2 miles west of HWY 22, 2 miles north of US 64, 4 miles east of US 220.
Comments:

5 Helispot: White's Memorial Rd **Capacity:** Type 1 - 3
Latitude: 35.79298 **Longitude:** -79.71595
Ground Directions: Take 22 N to left on Walker Store Rd. Take left on White's Memorial Rd. Take immediate left into entrance.
Comments:

6 Helispot: Wicker Lovell-Old Liberty Rd **Capacity:** Type 1 - 3
Latitude: 35.78400 **Longitude:** -79.74800
Ground Directions: Cedar Falls rd to Wicker Lovell Rd, located at intersection Wicker Lovell and Old Liberty RD
Comments:

7 Helispot: York Airfield **Capacity:** Type 1 - 3
Latitude: 35.75200 **Longitude:** -79.66862
Ground Directions: 2.5 miles east of Hwy 22, 1.5 miles north of US 64, 2 miles west of Hwy 49
Comments:

WATER RESOURCES

Percent of Fire District in reach of hydrants or connected to county water: 25 - 49%

1 Water Source: 8-A Wilford Pugh **Contact Telephone:**
Uses: **Ground:** Yes **Helicopter:** No **Fixed-Wing Use:** No
Type: Pond **Water Source Access:** Private
Latitude: 35.78523 **Longitude:** -79.72308
Ground Directions: Take Hwy 22 N straight onto Cedar Falls Rd. Go right onto Whites Memorial Rd. Source on right in 1 mile.
Comments: (994 gpm) 2453 Whites Memorial Rd, Franklinville

North Carolina Community Wildfire Protection Plan

- 2 **Water Source:** 8-B Harold Staley **Contact Telephone:**
Uses: **Ground:** Yes **Helicopter:** No **Fixed-Wing Use:** No
Type: Pond **Water Source Access:** Private
Latitude: 35.78460 **Longitude:** -79.74709
Ground Directions: Intersection of Wicker Lovell Rd and Old Liberty Rd. Access off Denny Dr.
Comments: (951 gpm) 2604 Wicker Lovell Road, Randlemen.
-
- 3 **Water Source:** 8-C Urban **Contact Telephone:**
Uses: **Ground:** Yes **Helicopter:** Yes **Fixed-Wing Use:** No
Type: Pond **Water Source Access:** Private
Latitude: 35.72988 **Longitude:** -79.74177
Ground Directions: 2000 feet north of US 64, on Loflin Pond Rd.
Comments: (1164 gpm) 285 Loflin Pond Road.
-
- 4 **Water Source:** 8-D Faith Rock Road **Contact Telephone:**
Uses: **Ground:** Yes **Helicopter:** Yes **Fixed-Wing Use:** No
Type: Pond **Water Source Access:** Private
Latitude: 35.73400 **Longitude:** -79.69200
Ground Directions: 2000 feet north of US 64, on Faith Rock Rd.
Comments: (1036 gpm) 337 Faith Rock Road, Franklinville
-
- 5 **Water Source:** 8-E Ramsey Julian Rd **Contact Telephone:**
Uses: **Ground:** Yes **Helicopter:** Yes **Fixed-Wing Use:** No
Type: Pond **Water Source Access:** Private
Latitude: 35.79749 **Longitude:** -79.63509
Ground Directions: Take 22 S to Hwy 64 E. Go left on Hwy 49 N, left onto Ramsey Julian Rd N approximately 4 miles on right just past Kidds Mill Rd.
Comments: (1008 gpm) 4988 Ramsey Julian Road, Reese Amich.
-
- 6 **Water Source:** 8-F Carl Allred Road **Contact Telephone:**
Uses: **Ground:** Yes **Helicopter:** Yes **Fixed-Wing Use:** No
Type: Pond **Water Source Access:** Private
Latitude: 35.78679 **Longitude:** -79.70802
Ground Directions: Take 22 N for 4 miles to left onto Walker Store Rd. Go left on Carl Allred. Source on right just past 3567.
Comments: (700 gpm) 3567 Carl Allred Road
-
- 7 **Water Source:** 8-G Ferguson Road **Contact Telephone:**
Uses: **Ground:** Yes **Helicopter:** Yes **Fixed-Wing Use:** No
Type: Pond **Water Source Access:** Private
Latitude: 35.77400 **Longitude:** -79.63400
Ground Directions: Take 22 S to Hwy 64 E. Go left on Hwy 49 N, left onto Ramsey Julian Rd. Right onto Ferguson Rd. Source on left in 1 mile.
Comments: (980 gpm) 6949 Ferguson Road, Ramsey
-

North Carolina Community Wildfire Protection Plan

8 **Water Source:** 8-H Old Cedar Falls **Contact Telephone:**
Uses: **Ground:** Yes **Helicopter:** Yes **Fixed-Wing Use:** No
Type: Pond **Water Source Access:** Private
Latitude: 35.74035 **Longitude:** -79.75514
Ground Directions: Take 22 N to Cedar Falls Rd. Left to Loflin Pond Rd. Right onto Old Cedar Falls Rd. Camp entrance on right at 3125.

Comments: (1102 gpm) 3125 Old Cedar Falls Road, Asheboro. (Combo Lock-Key Code 1611)

9 **Water Source:** 8-I Kidds Mill Road **Contact Telephone:**
Uses: **Ground:** Yes **Helicopter:** Yes **Fixed-Wing Use:** No
Type: Pond **Water Source Access:** Private
Latitude: 35.80316 **Longitude:** -79.67890
Ground Directions: Take 22 S to Hwy 64 E. Go left on Hwy 49 N, left onto Ramseur Julian Rd N approximately 4 miles to left on Kidds Mill Rd. Source is on right past Routh Rd behind 3867.

Comments: (837 gpm) 3867 Kidds Mill Road, Franklinville

10 **Water Source:** 8-J Sandy Creek Church Road **Contact Telephone:**
Uses: **Ground:** Yes **Helicopter:** Yes **Fixed-Wing Use:** No
Type: Pond **Water Source Access:** Private
Latitude: 35.82231 **Longitude:** -79.63462
Ground Directions: Take 22 S to Hwy 64 E. Go left on Hwy 49 N, left onto Ramseur Julian Rd for approximately 6 miles, right onto Sandy Creek Church Rd. Source on right at top of hill.

Comments: (1452 gpm) 4972 Sandy Creek Church Road, Franklinville

11 **Water Source:** 8-K Ramseur Julian **Contact Telephone:**
Uses: **Ground:** Yes **Helicopter:** Yes **Fixed-Wing Use:** No
Type: Pond **Water Source Access:** Private
Latitude: 35.76025 **Longitude:** -79.64362
Ground Directions: Take 22 S to Hwy 64 E. Go left on Hwy 49 N, left onto Ramseur Julian Rd. Source on left in 1 mile.

Comments: (980 gpm) 897 Ramsuer Julian Road, Ramsuer.

12 **Water Source:** 8-L Kinley Farm Road **Contact Telephone:**
Uses: **Ground:** Yes **Helicopter:** Yes **Fixed-Wing Use:** No
Type: Pond **Water Source Access:** Private
Latitude: 35.71100 **Longitude:** -79.70400
Ground Directions: Take 22 N onto Andrew Hunter, changing to Foxfire Rd. Left on Kinley Farm Rd. Source on left.

Comments: (1115 gpm) 3285 Kinley Farm Road, Asheboro.

North Carolina Community Wildfire Protection Plan

13 **Water Source:** 8-M Whites Chapel Road **Contact Telephone:**
Uses: Ground: Yes **Helicopter:** Yes **Fixed-Wing Use:** No
Type: Pond **Water Source Access** Private
Latitude: 35.78900 **Longitude:** -79.62900
Ground Directions: Take Ramseur Julian Rd north to Whites Chapel Rd. Source is on right prior to golf course.
Comments: (980 gpm) 5332 Whites Chapel Road, Ramseur.

14 **Water Source:** 8-N Routh Rd & Williams Dairy Rd **Contact Telephone:**
Uses: Ground: Yes **Helicopter:** Yes **Fixed-Wing Use:** No
Type: Pond **Water Source Access** Private
Latitude: 35.81978 **Longitude:** -79.66692
Ground Directions: Take 22 N to right on Kidds Mill Rd. Turn left on Routh Rd. Source on right after Kings Way.
Comments: (1525 gpm) Contact Jerry Routh.

15 **Water Source:** 8-O Hwy 49 N **Contact Telephone:**
Uses: Ground: Yes **Helicopter:** Yes **Fixed-Wing Use:** No
Type: Pond **Water Source Access** Private
Latitude: 35.76900 **Longitude:** -79.62100
Ground Directions: Take 22 S to Hwy 64 E. Go left on Hwy 49 N, go 2 miles. Source is on left.
Comments: (994 gpm) 1933 Hwy 49 North, Ramsuer. Contact Steve Wright.

16 **Water Source:** 8-P NC Hwy 22 N **Contact Telephone:**
Uses: Ground: Yes **Helicopter:** No **Fixed-Wing Use:** No
Type: Pond **Water Source Access** Private
Latitude: 35.78475 **Longitude:** -79.69272
Ground Directions: Take 22 N for 3.5 miles. Source is on left.
Comments: (824 gpm) 3697 NC Hwy 22 N, Ramsuer.

17 **Water Source:** 8-Q Grantville Lane **Contact Telephone:**
Uses: Ground: Yes **Helicopter:** Yes **Fixed-Wing Use:** No
Type: Pond **Water Source Access** Private
Latitude: 35.70819 **Longitude:** -79.68490
Ground Directions: Take 64 to Pleasant Ridge Rd. Turn right onto Grantville Ln. Source is on right.
Comments: (905 gpm) 926 Grantville Lane, Ramsuer. Contact Herald Rich.

18 **Water Source:** 8-R Iron Mountain View Road **Contact Telephone:**
Uses: Ground: Yes **Helicopter:** Yes **Fixed-Wing Use:** No
Type: Pond **Water Source Access** Private
Latitude: 35.69500 **Longitude:** -79.72300
Ground Directions: From Hwy 64, go to Foxfire Rd. Right on Chaney Rd to end of Iron Mountain View Rd.
Comments: (1463 gpm) Iron Mountain View Road, Asheboro. Jimmy Carter Pond. Accessible to Fox Mountain for hose lay.

North Carolina Community Wildfire Protection Plan

19 Water Source: 8-S Broad Oak Street
Uses: **Ground:** Yes **Helicopter:** No **Contact Telephone:**
Fixed-Wing Use: No
Type: Pond **Water Source Access:** Private
Latitude: 35.73400 **Longitude:** -79.71400
Ground Directions: Take North Main to Andrew Hunter Rd, turn right onto Broad Oak St.
Comments: (1218 gpm) 2928 Broad Oak Street, Franklinville.

20 Water Source: 8-T Patterson Grove Road **Contact Telephone:**
Uses: **Ground:** Yes **Helicopter:** Yes **Fixed-Wing Use:** No
Type: Pond **Water Source Access:** Private
Latitude: 35.75500 **Longitude:** -79.67100
Ground Directions: From 22 S, go left on Patterson Grove Rd. Turn left prior to York Airfield.
Comments: (1452 gpm) 813 Patterson Grove Road, Ramsuer.

21 Water Source: 8-U Walker Store Road **Contact Telephone:**
Uses: **Ground:** Yes **Helicopter:** Yes **Fixed-Wing Use:** No
Type: Pond **Water Source Access:** Private
Latitude: 35.79168 **Longitude:** -79.70840
Ground Directions: Take 22 N to left on Walker Store Rd. Turn right into drive past bridge.
Comments: (1572 gpm) 1551 Walker Store Road, Franklinville. Walkers Pond

22 Water Source: 8-V Cedar Fall Campground **Contact Telephone:**
Uses: **Ground:** Yes **Helicopter:** Yes **Fixed-Wing Use:** No
Type: Pond **Water Source Access:** Private
Latitude: 35.74606 **Longitude:** -79.72885
Ground Directions: Take 22 N straight onto Cedar Falls Rd, turn left onto Loflin Pond. Campground is on left.
Comments: (1463 gpm) 1814 McDowell Country Trails, George Brown

23 Water Source: 8-W Ferguson Rd **Contact Telephone:**
Uses: **Ground:** Yes **Helicopter:** Yes **Fixed-Wing Use:** No
Type: Pond **Water Source Access:** Private
Latitude: 35.78200 **Longitude:** -79.62100
Ground Directions: Take 49 N to left onto Ferguson Rd. Turn right into mobile home park. Source at rear.
Comments: (1452 gpm) 17369 Ferguson Rd

24 Water Source: 8-X Parks Cross Rd **Contact Telephone:**
Uses: **Ground:** Yes **Helicopter:** Yes **Fixed-Wing Use:** No
Type: Pond **Water Source Access:** Private
Latitude: 35.73500 **Longitude:** -79.58700
Ground Directions: Take 64 E to right onto Parks Cross Rd.
Comments: (1452 gpm) 506 Parks Cross Rd, Ramseur

North Carolina Community Wildfire Protection Plan

25 Water Source: 8-Y Loflin Pond Rd
Uses: **Ground:** Yes **Helicopter:** Yes **Contact Telephone:**
Fixed-Wing Use: No
Type: Pond **Water Source Access:** Private
Latitude: 35.73700 **Longitude:** -79.74000
Ground Directions: Take Loflin Pond Rd off Hwy 64 for 1 mile. Source is on right.
Comments: 580 Loflin Pond Rd, Asheboro. John Brawls, 1463 GPM.

26 Water Source: 8-Z Shady Hollow Rd
Uses: **Ground:** Yes **Helicopter:** Yes **Contact Telephone:**
Fixed-Wing Use: No
Type: Pond **Water Source Access:** Private
Latitude: 35.81200 **Longitude:** -79.62400
Ground Directions: Take Ramseur Julian Rd to right onto Sandy Creek Church Rd. Turn right onto Shady Hollow Rd. Source is on left at end.
Comments: 5290 Shady Hollow Rd, Staley. 1452 GPM.

27 Water Source: 8-AA Short Grass Dr
Uses: **Ground:** Yes **Helicopter:** Yes **Contact Telephone:**
Fixed-Wing Use: No
Type: Pond **Water Source Access:** Private
Latitude: 35.79000 **Longitude:** -79.62200
Ground Directions: Take Hwy 49 N to Whites Chapel Rd. Golf course development is on left.
Comments: 1511 Short Grass Dr. Rodney Ferguson

28 Water Source: 8-BB Kidds Mill Rd
Uses: **Ground:** Yes **Helicopter:** No **Contact Telephone:**
Fixed-Wing Use: No
Type: Pond **Water Source Access:** Private
Latitude: 35.80300 **Longitude:** -79.67800
Ground Directions: Take 22 N to right onto Kidds Mill Rd. Source behind 3901 Kidds Mill Rd on left.
Comments: 3901 Kidds Mill Rd, Franklinville

29 Water Source: 8-CC Lee Layne Rd
Uses: **Ground:** Yes **Helicopter:** Yes **Contact Telephone:**
Fixed-Wing Use: No
Type: Pond **Water Source Access:** Private
Latitude: 35.74400 **Longitude:** -79.62000
Ground Directions: Take 22 S to left onto 64 E. Take right on Lee Layne Rd. Source on right in .25 mile.
Comments: 246 Lee Layne Rd, Ramseur

30 Water Source: 8-DD Sapona Mills (parking lot)
Uses: **Ground:** Yes **Helicopter:** No **Contact Telephone:**
Fixed-Wing Use: No
Type: River/Stream **Water Source Access:** Private
Latitude: 35.74870 **Longitude:** -79.72873
Ground Directions: Take 22 N straight onto Cedar Falls Rd. Source on left in parking lot.
Comments: 2478 Sapona Mills (parking lot,) Franklinville, 1500 plus GPM.

North Carolina Community Wildfire Protection Plan

31 Water Source: 8-EE Sapona Mills Rd (outside pk lot) **Contact Telephone:**
Uses: **Ground:** Yes **Helicopter:** No **Fixed-Wing Use:** No
Type: River/Stream **Water Source Access** Private
Latitude: 35.74870 **Longitude:** -79.72873
Ground Directions: Take 22 N straight onto Cedar Falls Rd. Source on left just past parking lot at river (Sapona Mills).

Comments: 2467 Sapona Mills Rd (outside parking lot,) Franklinville, 1500 plus.

32 Water Source: 8-FF Canoy Farm Rd **Contact Telephone:**
Uses: **Ground:** Yes **Helicopter:** Yes **Fixed-Wing Use:** No
Type: Pond **Water Source Access** Private
Latitude: 35.72000 **Longitude:** -79.62500
Ground Directions: Take 22 S to left onto Hwy 64 E. Go right, stay on 22 S approximately 2 miles. Go left onto Old Siler City Rd. Take immediate left onto Canoy Farm Rd. Source on right at 1141.

Comments: 1141 Canoy Farm Rd, Franklinville. Richard's Pond

33 Water Source: 8-GG Dennis Wicker's **Contact Telephone:**
Uses: **Ground:** Yes **Helicopter:** Yes **Fixed-Wing Use:** No
Type: Pond **Water Source Access** Private
Latitude: 35.77400 **Longitude:** -79.74800
Ground Directions: Take 22 N to Cedar Falls Rd. Go straight onto Wicker Lovell Rd for 2 miles. Source on left across from church.

Comments: Dennis Wicker's Pond, across from Baptist Church, Franklinville, 1500 plus GPM.

34 Water Source: 8-HH Sandy Creek Church Rd **Contact Telephone:**
Uses: **Ground:** Yes **Helicopter:** Yes **Fixed-Wing Use:** No
Type: Pond **Water Source Access** Private
Latitude: 35.82417 **Longitude:** -79.64002
Ground Directions: Take 22 S to 64 E. Left onto 49 N to left on Ramseur Julian Rd. Go approximately 6 miles to right on Sandy Creek Church Rd. Source will be on left.

Comments: 4901 Sandy Creek Church Rd. Gary Lineberry, 1500 GPM.

35 Water Source: 8-II William Burgess Rd **Contact Telephone:**
Uses: **Ground:** Yes **Helicopter:** Yes **Fixed-Wing Use:** No
Type: Pond **Water Source Access** Private
Latitude: 35.71200 **Longitude:** -79.61800
Ground Directions: Take 22 S to Hwy 64 E. Go right staying on 22 S for 2 miles to left on Old Siler City Rd. Turn left onto William Burgess. Source at end of road.

Comments: 5638 William Burgess Rd., 1500 GPM.

36 Water Source: Franklinville Deep River Dam **Contact Telephone:**
Uses: **Ground:** No **Helicopter:** Yes **Fixed-Wing Use:** No
Type: River/Stream **Water Source Access** Public
Latitude: 35.74453 **Longitude:** -79.70527
Ground Directions: Take 22 N to Andrew Hunter Rd.

Comments:

North Carolina Community Wildfire Protection Plan

37 Water Source: Ramseur Lake **Contact Telephone:** (336) 824-8891
Uses: **Ground:** Yes **Helicopter:** Yes **Fixed-Wing Use:** No
Type: Lake **Water Source Access:** Public
Latitude: 35.74943 **Longitude:** -79.67875
Ground Directions: Take 22 S to left on Wallace St, or proceed further south to left on Ramseur Lake Rd. Go to boat launch.
Comments: Notify Town of Ramseur. Boat Ramp

D. COMMUNITY INFORMATION

FIRE DISTRICT SIZE & DEMOGRAPHICS

Estimated Acres: 40,289 **Number of Lots:** 5,573
Number of Structures: 4,799 **Percentage Residential:** 96%
Estimated Population Growth (next 30 Years): Below Average
Majority Population is Full-Time: Yes **NA If NOT Full Time please indicate what Percentage of Population is part-time**

HAZARD ASSESSMENT RATING (from NFPA 1144): Moderate

WILDFIRE HISTORY & FUEL TYPE

Relative Frequency: 20-28/year
Common Causes: debris burning, burn barrels, children/arson
Area of Future Concern: Fox Fire Rd. Future development, road capacity
Additional Comments: Dominant vegetation includes pine plantations
Dominant Vegetation(Fuel Type): 9. Hardwood Litter
Dominant Building Construction Type: Stick build wood frame, vinyl
Wildfire History or Fuel Type Notes:

2) FIRE DISTRICT BASE MAP AND OTHER VISUALS

Minimally should include fire district boundary, major roads, fire Stations, ICPs, staging areas, medical facilities, helispots, water resources, and local, state, and federal ownership boundaries on the base map. May want to include: major land marks, police stations, evacuations routes, forest service offices, and large forest land parcel boundaries. Attach or insert community base map and other visuals.

3) RECOMMENDATIONS AND ACTION ITEMS

A. FUEL MITIGATION SITES

B. COMMUNITIES AT RISK

1 Area Name: Hardin Ellison **Hazard Rating:** Moderate
Latitude: 35.79231 **Longitude:** -79.69402 **Number of Homes:** 60 **Number of Lots:** 0
Dominant Fuel Type: 9. Hardwood Litter **Community Contact Person:** N/A
Address:
City: **State:** NC **Zip Code:**
Dominant Community Risk: Large acreage commercial pine plantation.
Notes:

North Carolina Community Wildfire Protection Plan

Wildfire Hazard & Risk Assessment - Average Scores for Community

Means of Access	Vegetation	Roofing Assembly	Placement of Utilities
Ingress and Egress	3 Predominant Veg.	10 Roof Composition	1 Placement of Utilities
Road Width	4 Fuel Clearance Zone	5 Building Construction	1 Total
All-Season Road Cond.	2 Topography	5 Building Construction	1 Total Number of Scoresheets Completed
Fire Service Access	5 Slope	2 Building Setback	57 Total Points
Fire Service Turnaround	1 Additional Rating Factors	1 Available Fire Protection	
Street Signs	0 Miscellaneous	5 Water Source Avail.	
		1 Organized Response	
		5 Fixed Fire Protection	

Action Items

Action	Category:	Planned Date	Completed Date	Activity to be Completed by
Fuel Mitigation	Fuel Reduction with timber company	4/30/2012		NCDFR or private

Notes:

Action	Category:	Planned Date	Completed Date	Activity to be Completed by
Public Education-Spanish language brochures	Awareness	4/30/2012		NCDFR

Notes:

2 Area Name:	Kindley Farm	Hazard Rating:	High
Latitude:	35.71023	Number of Homes:	50
Longitude:	-79.70699	Community Contact Person:	N/A
Dominant Fuel Type:	9. Hardwood Litter	Number of Lots:	0
Address:			
City:		State:	NC
		Zip Code:	
Dominant Community Risk:	Multiple residences and limited access.		

Notes:

Wildfire Hazard & Risk Assessment - Average Scores for Community

Means of Access	Vegetation	Roofing Assembly	Placement of Utilities
Ingress and Egress	7 Predominant Veg.	10 Roof Composition	0 Placement of Utilities
Road Width	4 Fuel Clearance Zone	20 Building Construction	1 Total
All-Season Road Cond.	0 Topography	5 Building Construction	1 Total Number of Scoresheets Completed
Fire Service Access	5 Slope	0 Building Setback	73 Total Points
Fire Service Turnaround	5 Additional Rating Factors	1 Available Fire Protection	
Street Signs	0 Miscellaneous	5 Water Source Avail.	
		1 Organized Response	
		5 Fixed Fire Protection	

Action Items

North Carolina Community Wildfire Protection Plan

Action **Category:** Awareness **Planned Date** **Completed Date** **Activity to be Completed by**
 Public outreach/education 4/30/2012 NCDFR

Notes:

3 Area Name: Whites Memorial **Hazard Rating:** Moderate
Latitude: 35.78823 **Longitude:** -79.70740 **Number of Homes:** 150 **Number of Lots:** 0
Dominant Fuel Type: 9. Hardwood Litter **Community Contact Person:** N/A
Address:
City: Franklinville **State:** NC **Zip Code:**
Dominant Community Risk: WUI, limited defensible space.
Notes: Plentiful water sources

Wildfire Hazard & Risk Assessment - Average Scores for Community

Means of Access	Vegetation	Roofing Assembly	Placement of Utilities
Ingress and Egress	3 Predominant Veg.	10 Roof Composition	2 Placement of Utilities
Road Width	4 Fuel Clearance Zone	10 Building Construction	5 Total
All-Season Road Cond.	1 Topography	5 Building Construction	1 Total Number of Scoresheets Completed
Fire Service Access	5 Slope	0 Building Setback	65 Total Points
Fire Service Turnaround	5 Additional Rating Factors	3 Available Fire Protection	
Street Signs	1 Miscellaneous	3 Water Source Avail.	
		1 Organized Response	
		5 Fixed Fire Protection	

Action Items

Action **Category:** Fuel Reduction **Planned Date** **Completed Date** **Activity to be Completed by**
 Hazard Fuel Reduction Burning/Chipping 4/30/2012 NCDFR

Notes: No projects planned as of June 2010. Continue to identify properties within and adjacent.

North Carolina Community Wildfire Protection Plan

4 Area Name: Wicker Lovell

Hazard Rating: Moderate

Latitude: 35.76276

Longitude: -79.74362

Number of Homes: 75

Number of Lots: 0

Dominant Fuel Type: 9. Hardwood Litter

Community Contact Person: N/A

Address:

City:

State: NC **Zip Code:**

Dominant Community Risk:

Notes: Issues with lightning storms and flares

Wildfire Hazard & Risk Assessment - Average Scores for Community

Means of Access	Vegetation	Roofing Assembly	Placement of Utilities
Ingress and Egress	7 Predominant Veg. 10	Roof Composition 0	Placement of Utilities 5
Road Width	4 Fuel Clearance Zone 10	Building Construction	Total
All-Season Road Cond.	2 Topography	Building Construction 5	Total Number of Scoresheets Completed 1
Fire Service Access	5 Slope 1	Building Setback 0	Total Points 68
Fire Service Turnaround	3 Additional Rating Factors	Available Fire Protection	
Street Signs	0 Miscellaneous 0	Water Source Avail. 10	
		Organized Response 1	
		Fixed Fire Protection 5	

Action Items

Action	Category:	Planned Date	Completed Date	Activity to be Completed by
Needs turn-arounds Access over "Low bridge." Ditch needs improvement.	Infrastructure Improvement	4/30/2012		NCDFR

Notes:

Action	Category:	Planned Date	Completed Date	Activity to be Completed by
	Fuel Reduction	4/30/2012		NCDFR

Notes: No projects planned as of June 2010. Continue to identify properties within and adjacent.

C. FIRE PREVENTION PROGRAMS

1 Project Name: Fire Prevention Education

Population Reached: 2,000-2500/year

Project Description: Fire prevention education, fire extinguisher

Age Group Targeted (select all that apply)	>50	50 - 35	34 - 20	19 - 15	14 - 10	9 - 6	<6
	No	No	No	No	Yes	Yes	No

Community(s) Targeted (if applicable): Elementary-Middle School

Action

Action	Planned Date	Completed Date	Funding Source	Activity to be Completed by
In school educational presentations covering prevention, safety, and proper use of fire extinguishers			Franklinville Fire Department	Franklinville Fire Department

Notes:

North Carolina Community Wildfire Protection Plan

2 Project Name: Home Fire Safety

Population Reached: 1,200/year

Project Description: Home safety

Age Group Targeted (select all that apply)	>50	50 - 35	34 - 20	19 - 15	14 - 10	9 - 6	<6
	Yes	Yes	Yes	Yes	Yes	Yes	Yes

Community(s) Targeted (if applicable): Primarily elderly populations

Action

Action	Planned Date	Completed Date	Funding Source	Activity to be Completed by
Volunteer program to any residents that request. Provide knowledge on home fire safety, such as smoke detector placement/maintenance.			Franklinville Fire Department	Franklinville Fire Department

Notes:

3 Project Name: School recruitment

Population Reached: 1200/year

Project Description: Recruiting junior fire fighters, expose students to potential careers in fire fighting

Age Group Targeted (select all that apply)	>50	50 - 35	34 - 20	19 - 15	14 - 10	9 - 6	<6
	No	No	No	Yes	Yes	No	No

Community(s) Targeted (if applicable): Middle-High school students

Action

Action	Planned Date	Completed Date	Funding Source	Activity to be Completed by
Recruitment officer attends middle school career day, does recruitment within high schools			Franklinville Fire Department	Franklinville Fire Department

Notes:

D. PREPAREDNESS ACTIONS

1 Preparedness Item: Equipment Needs

Planning Office: Franklinville Fire Department

Preparedness Need: PPE, water supply equipment, brush truck, no seat belts or tops on one truck

Preparedness Action

Category	Equipment Purchase	Planned Date	Completed Date	Funding Source	Activity to be Completed by
Action				Grants, DOD, and FEPP	FD and NCDNR
	Replace older brush trucks due to safety issues				

Notes:

2 Preparedness Item: Fire Prevention Program Equipment

Planning Office: Franklinville Fire Department

Preparedness Need: Literature, Smokey Bear costume

Preparedness Action

Category	Other	Planned Date	Completed Date	Funding Source	Activity to be Completed by
Action					
	Purchase fire prevention props.				

Notes:

North Carolina Community Wildfire Protection Plan

3 Preparedness Item: Wildland Fire Suppression Training

Planning Office: NCDFR

Preparedness Need: Fire Suppression Training

Preparedness Action

Category	Other	Planned Date	Completed Date	Funding Source	Activity to be Completed by
Conduct WFS Class		11/1/2011		State	NCDFR/FD

Notes:

4) ADDITIONAL COMMENTS:

5) ATTACHMENTS: NC Forest Service/ US Forest Service Equipment List



The Southwest Fire District Community Wildfire Protection Plan

AN ACTION PLAN FOR WILDFIRE MITIGATION

DATE: January 30, 2007

Prepared by: Kevin Harvell
 Organization: NC Division of Forest Resources
 Contact Information:
 Address 3490 Big Woods Road Chapel Hill, NC 27517
 Phone 919-542-1515
 E-Mail Kevin.harvell@ncmail.net
 FAX 919-542-5031

This plan is a collaborative effort between various entities. The signing representatives listed in this plan comprise the core decision-making team responsible for this report and mutually agree on the plan's contents and are committed to act on its recommendations. The objectives are to set clear priorities for the implementation of wildfire mitigation in this fire district. This includes prioritized recommendations for the fire district as a whole and also for community members where appropriate.

North Carolina Community Wildfire Protection Plan

Community Representative(s):

Name Tim Williamson
Address 8265 New Hope Rd. Denton, NC 27239
Phone Number 336-302-3174
Email and other contact information
Signature _____

Name
Address
Phone Number
Email and other contact information
Signature _____

Name
Address
Phone Number
Email or other contact information
Signature _____

Fire Department Representative:

Name Danny Shaw, Chief
Address 6397 Volunteer Rescue Rd Denton, NC 27239
Phone Number 336-857-2686
Email or other contact information
Signature *Danny Shaw*

North Carolina Division of Forest Resources Representative:

Name Glen Coley, Assistant County Ranger
Address 2755 Old Cox Rd. Asheboro, NC 27203-9487
Phone Number (336) 879-1773
Email or other contact information Glen.coley@ncmail.net
Signature *Glen Coley*

North Carolina Emergency Management Representative:

Name Wendall Whatley, Randolph County Fire Inspector
Address 152 N. Fayetteville St. Asheboro, NC 27203
Phone Number 336-318-6917
Email or other contact information Wnwhatley@co.randolph.nc.us
Signature *Wendall Whatley*

Federal Agency or Other Partner Representative(s):

Name ~~Kelly Cagle, District Fire Management Officer~~ *Deborah Walker, District Ranger*
Agency/Organization USDA Forest Service
Address 789 Hwy 24/27 Troy, NC 27371
Phone Number 910-576-6391
Email or other contact information Kellycagle@fs.fed.us *deborah.walker@fs.fed.us*
Signature *Deborah Walker*

Name
Agency/Organization
Address
Phone Number
Email or other contact information
Signature

North Carolina Community Wildfire Protection Plan

Signature Page Continued

Name
Agency/Organization
Address
Phone Number
Email or other contact information
Signature

Name
Agency/Organization
Address
Phone Number
Email or other contact information
Signature

Name
Agency/Organization
Address
Phone Number
Email or other contact information
Signature

Name
Agency/Organization
Address
Phone Number
Email or other contact information
Signature

Name
Agency/Organization
Address
Phone Number
Email or other contact information
Signature

Name
Agency/Organization
Address
Phone Number
Email or other contact information
Signature

Name
Agency/Organization
Address
Phone Number
Email or other contact information
Signature

The following federal and other interested parties were consulted and involved in the preparation of this report.

Name	Organization
John Isenhour	NC Wildlife Resources Commission
Margit Bucher	Nature Conservancy

PLAN CONTENTS

1. Fire District, History and Pre-Attack Information
2. Fire District Base Map and Other Visual Aids
3. Recommendations and Action Items
4. Additional Comments
5. Attachments

All Latitude (78.23456) and Longitude (-35.23456) entries in this plan must be in decimal degrees with five degree points after the decimal.

1) FIRE DISTRICT AND PRE-ATTACK INFORMATION

A. PRIMARY FIRE DEPARTMENT (PFD):

County: Randolph County ID 07607
 Number: _____
 PFD Name: Southwest Fire District PFD Station Number: 17
 PFD Latitude: 35.55502° PFD Longitude: 80.01798°
 PFD Street Address: 6397 Volunteer Rescue Rd
 City: Denton State: NC Zip Code: 27239
 PFD Mailing Address (if different than Street Address): _____
 City: _____ State: _____ Zip Code: _____
 PFD Phone Number: 336-857-2686 PFD Fax Number: N/A
 PFD Email Address: Newhopeswfire@yahoo.com

B. PFD RESOURCE CAPACITY:

PERSONNEL

Number of Paid Firefighters: 0 Number of Volunteer Firefighters: 26
 Number Trained in Wildland Fire: 1 Number Trained in Fire Prevention: 0
 Number Trained in Hazard Assessment: 0 Number of Pick Up Firefighters (if applicable): 0

EQUIPMENT

Apparatus Type	Description	Quantity
Type 1	1989 Ford Pumper Tanker 1000gal / 1000gpm	1
Type 1	2000 KME Pumper Tanker 1000gal / 1000gpm	1
Type 7	2004 Chevy ½ Ton Brush Truck 135gal	1
Type 6	1986 5/4 Ton Brush Truck 168 gal	1
	1996 Squad Truck	1

C. INCIDENT PLANS AND INTELLIGENCE

INCIDENT MANAGEMENT INFRASTRUCTURE LOCATION(S)

Incident Command Post (ICP) New Hope VFD

ICP Latitude: 35.55502° ICP Longitude: 80.01798°
 ICP Street Address: 6397 Volunteer Rescue Rd
 City: Denton State: NC Zip Code: 27239

Staging Area (SA) New Hope VFD

SA Latitude: 35.55502° SA Longitude: 80.01798°
 SA Street Address: 6397 Volunteer Rescue Rd
 City: Denton State: NC Zip Code: 27239

Nearest Medical Facility (NMF) Randolph Memorial Hospital

NMF Latitude: 35.71139° NMF Longitude: 79.81486°
 NMF Street Address: 364 White Oak St
 City: Asheboro State: NC Zip Code: 27203

VEHICLE ACCESS

Roads Paved (Percentage): 100 % 100 - 75% 75 - 50% 50 - 25% 25 - 0%
 Average Road Grade: >45% 45 - 20% 20 - 10% 10 - 0%
 Maximum Road Grade: >45% 45 - 20% 20 - 10% 10 - 0%

North Carolina Community Wildfire Protection Plan

Maximum time to provide fire services to community: >30 minutes 30 - 15 minutes 15 - 10 minutes <10 minutes

Average Road Width >24 feet 20-24 feet < 20 feet

Cul-De-Sac Radius >50 feet < 50 feet None Present

AVIATION

Airport	Three Letter Designator	Degrees From ICP	Miles From ICP
Asheboro	HBI	44.6	9.8
Montgomery	43A	132.1	17.2
Lexington	EXX	314.5	22.5

HELICOPTER LANDING ZONES

Helispot #1: New Hope VFD, Field behind Fire Department Capacity Type 1 - 3 Type 2 - 3 Type 3

Latitude: 35.55502° Longitude: 80.01798°

Ground Direction: Volunteer Rescue Road off of New Hope Rd

Helispot #2: _____ Capacity Type 1 - 3 Type 2 - 3 Type 3

Latitude: _____ Longitude: _____

Ground Direction: _____

WATER RESOURCES

Percentage of Fire District in reach of hydrants or connected to county water:
 100% 100 - 75% 75 - 50% 50 - 25% 25 - 0%

Source #1: High Pine
 Use(s): Ground Helicopter CL-215
 Type: Pond Lake Tank/Cistern Stream Hydrant Dry Hydrant Other
 Latitude: 35.56153° Longitude: 79.96545°
 Ground Directions: Intersection of High Pine and Lassiter Mill Roads. 6000gal

Source #2: Burny Mill
 Uses(s): Ground Helicopter CL-215
 Type: Pond Lake Tank/Cistern Stream Hydrant Dry Hydrant Other
 Latitude: 35.65466° Longitude: 79.75806°
 Ground Directions: Intersection of Burny Mill and Ebenezer Church Roads. Next to Chicken Houses. 6000gal

Source #3: Loflin Pond
 Uses(s): Ground Helicopter CL-215
 Type: Pond Lake Tank/Cistern Stream Hydrant Dry Hydrant
 Latitude: 35.58316° Longitude: 80.01768°
 Ground Directions: Intersection of New Hope and Gravel Hill Roads

D. COMMUNITY INFORMATION

FIRE DISTRICT SIZE & DEMOGRAPHICS

Estimated Acres: 20,596 **Number of Lots:** 881

Number of Structures: 450 **Percentage Residential:** 51%

Estimated Population Growth (next 30 Years): Extreme (Greater than 80%) High (80 - 60%) Average (60 - 40%) Below Average (40 - 20%) Low (Less than 20%)

Based on Census Bureau Predictions

Majority Population is Full Time
 If **NOT** Full Time please indicate what Percentage of Population is part-time: 100-75% 75-50% 50-25% less than 25%

HAZARD ASSESSMENT RATING (from NFPA 1144)

Low Moderate High Extreme

WILDFIRE HISTORY & FUEL TYPE

North Carolina Community Wildfire Protection Plan

Relative Frequency: 6 / year over last 6 years
Common Causes: Debris Burning
Areas of Future Concern: New Hope Community, Large undeveloped blocks of timber.
Additional Comments: Utilize **State Fire Frequency (154.280)** for Mutual Aid with NC Forest Service, VFD's, and US Forest Service.
Dominant Vegetation (Fuel Type): Fuel Model 9
Dominant Building Construction Type: Wood Frame / Asphalt Shingle
Wildfire History or Fuel Type Notes: Pine plantations and grown up cutovers are common in the district.

2) FIRE DISTRICT BASE MAP AND OTHER VISUALS

Minimally should include Fire District Boundary, Major roads, major land markers, Fire Station, ICP, Staging Area, Medical Facility, Police Dept., Helicopter Landing Zones, Water Resources, Safety Areas, Evacuation Routes, Smoke Sensitive Areas, Forest Service Offices, Emergency Mgt. Offices, and large forest land parcel boundaries on the base map. Attach or insert community base map and other visuals.

See Attached

3) RECOMMENDATIONS AND ACTION ITEMS

A. FUEL MITIGATION SITES

1	Project Name: Will Lassiter	County: Randolph	Acres: 335
Lat: 35 34.48	Long: 79 58.89	Fire District/Community: Southwest/New Hope	
Fuel Type(s): Pine Plantation / Litter		Planning Office: NCDFR/D10/Randolph & Uwharrie Ranger District	
Risks:	10 private homes, 10 Chicken Houses , 10 Out Buildings		
Mitigation Action:	Method Used:	Planned Date:	Completed Date:
	Understory Burn	Winter 07-08	
			Funding Source(s): Stevens
			Activity to be Completed by: NCDFR
Notes:	Moderate Smoke Management		

North Carolina Community Wildfire Protection Plan

2	Project Name: David Elliot	County: Randolph	Acres: 60		
Lat: 35 37.95	Long: 79 59.84	Fire District/Community: Southwest/Martha			
Fuel Type(s): Pine Plantation / Litter		Planning Office: NCDFR/D10/Randolph & Uwharrie Ranger District			
Risks:	8 Homes , 8 Out Buildings, Hwy.49				
Mitigation Action:	Method Used:	Planned Date:	Completed Date:	Funding Source(s):	Activity to be Completed by:
	Understory Burn	Winter 07-08		Stevens	NCDFR
Notes:	Moderate Smoke Management				

3	Project Name: Andrew German	County: Randolph	Acres: 30		
Lat: 35 37.55	Long: 80 00.20	Fire District/Community: Southwest/Martha			
Fuel Type(s): Pine Plantation / Litter		Planning Office: NCDFR/D10/Randolph & Uwharrie Ranger District			
Risks:	8 homes, 8 out buildings , Hwy 49				
Mitigation Action:	Method Used:	Planned Date:	Completed Date:	Funding Source(s):	Activity to be Completed by:
	Understory Burn	Winter 07-08		Stevens	NCDFR
Notes:	Moderate Smoke Management				

North Carolina Community Wildfire Protection Plan

4	Project Name: Arnold Russel	County: Randolph	Acres: 102
Lat: 35 33.43	Long: 79 59.86	Fire District/Community: Southwest/New Hope	
Fuel Type(s): Pine Plantation / Litter		Planning Office: NCDFR/D10/Randolph & Uwharrie Ranger District	
Risks:	6 homes 10 outbuildings		
Mitigation Action:	Method Used:	Planned Date:	Completed Date:
	Understory Burn	Winter 07-08	
	Funding Source(s):	Activity to be Completed by:	
	Stevens	NCDFR	
Notes:	Moderate Smoke Management		

5	Project Name: Sterling Wall	County: Randolph	Acres: 226
Lat: 35 30.85	Long: 80 03.45	Fire District/Community: Southwest/Pinson	
Fuel Type(s): Pine Plantation / Litter		Planning Office: NCDFR/D10/Randolph & Uwharrie Ranger District	
Risks:	5 homes, 10 out buildings		
Mitigation Action:	Method Used:	Planned Date:	Completed Date:
	Understory Burn	Winter 07-08	
	Funding Source(s):	Activity to be Completed by:	
	Stevens	NCDFR	
Notes:	Easy Smoke Management		

North Carolina Community Wildfire Protection Plan

6	Project Name: Donnie Beasley	County: Randolph	Acres: 114
Lat: 35 30.70	Long: 80 01.50	Fire District/Community: Southwest/ New Hope	
Fuel Type(s): Pine Plantation / Litter		Planning Office: NCDFR/D10/Randolph & Uwharrie Ranger District	
Risks:	4 homes, 8 out buildings		
Mitigation Action:	Method Used:	Planned Date:	Completed Date:
	Understory Burn	Winter 07-08	
	Funding Source(s):	Activity to be Completed by:	
	Stevens	NCDFR	
Notes:	Moderate Smoke Management		

7	Project Name: Willie D Cagle	County: Randolph	Acres: 65
Lat: 35 30.52	Long: 80 01.87	Fire District/Community: Southwest/New Hope	
Fuel Type(s): Pine Plantation / Litter		Planning Office: NCDFR/D10/Randolph & Uwharrie Ranger District	
Risks:	4 homes, 8 outbuildings		
Mitigation:	Method Used:	Planned Date:	Completed Date:
	Understory Burn	Winter 07-08	
	Funding Source(s):	Activity to be Completed by:	
	Stevens	NCDFR	
Notes:	Moderate Smoke Management		

North Carolina Community Wildfire Protection Plan

8	Project Name: Clarence Harris	County: Randolph	Acres: 45		
Lat: 35 30.69	Long: 80 00.72	Fire District/Community: Southwest/New Hope			
Fuel Type(s): Pine Plantation / Litter		Planning Office: NCDFR/D10/Randolph & Uwharrie Ranger District			
Risks:	4 homes, 8 out buildings				
Mitigation Action:	Method Used:	Planned Date:	Completed Date:	Funding Source(s):	Activity to be Completed by:
	Understory Burn	Winter 07-08		Stevens	NCDFR
Notes:	Moderate Smoke Management				

9	Project Name: Leonard Loflin	County: Randolph	Acres: 153		
Lat: 35 33.10	Long: 79 56.70	Fire District/Community: Southwest/ New Hope			
Fuel Type(s): Pine Plantation / Litter		Planning Office: NCDFR/D10/Randolph & Uwharrie Ranger District			
Risks:	2 homes, lumber plant				
Mitigation Action:	Method Used:	Planned Date:	Completed Date:	Funding Source(s):	Activity to be Completed by:
	Understory Burn	Winter 07-08		Stevens	NCDFR
Notes:	Moderate Smoke Management				

North Carolina Community Wildfire Protection Plan

10	Project Name: Clifford Elliot	County: Randolph	Acres: 75		
	Lat: 35 35.30	Long: 80 00.95	Fire District/Community: Southwest/Martha		
Fuel Type(s): Pine Plantation / Litter		Planning Office: NCDFR/D10/Randolph & Uwharrie Ranger District			
Risks:	3 homes, 6 out buildings				
Mitigation Action:	Method Used:	Planned Date:	Completed Date:	Funding Source(s):	Activity to be Completed by:
	Understory Burn	Winter 07-08		Stevens	NCDFR
Notes:	Easy Smoke Management				

11	Project Name: Buren Surratt	County: Randolph	Acres: 75		
	Lat: 35 33.19	Long: 80 03.84	Fire District/Community: Southwest/Pinson		
Fuel Type(s): Pine Plantation / Litter		Planning Office: NCDFR/D10/Randolph & Uwharrie Ranger District			
Risks:	3 homes, 3 out buildings				
Mitigation Action:	Method Used:	Planned Date:	Completed Date:	Funding Source(s):	Activity to be Completed by:
	Understory Burn	Winter 07-08		Stevens	NCDFR
Notes:	Easy Smoke Management				

North Carolina Community Wildfire Protection Plan

12	Project Name: William Hargett	County: Randolph	Acres: 51		
Lat: 35 31.10	Long: 80 02.70	Fire District/Community: New Hope/New Hope			
Fuel Type(s): Pine Plantation / Litter		Planning Office: NCDFR/D10/Randolph & Uwharrie Ranger District			
Risks:	2 homes. 7 chicken houses				
Mitigation Action:	Method Used:	Planned Date:	Completed Date:	Funding Source(s):	Activity to be Completed by:
	Understory Burn	Winter 07-08		Stevens	NCDFR
Notes:	Moderate Smoke Management				

13	Project Name: Wayne Simmons	County: Randolph	Acres: 14		
Lat: 35 32.55	Long: 79 59.55	Fire District/Community: Southwest/ New Hope			
Fuel Type(s): Pine Plantation / Litter		Planning Office: NCDFR/D10/Randolph & Uwharrie Ranger District			
Risks:	2 homes, 7 chicken houses				
Mitigation Action:	Method Used:	Planned Date:	Completed Date:	Funding Source(s):	Activity to be Completed by:
	Understory Burn	Winter 07-08		Stevens	NCDFR
Notes:	Moderate Smoke Management				

North Carolina Community Wildfire Protection Plan

14	Project Name: Stan Bingham	County: Randolph	Acres: 5		
	Lat: 35 32.59	Long: 79 59.45	Fire District/Community: Southwest/ New Hope		
Fuel Type(s): Pine Plantation / Litter		Planning Office: NCDFR/D10/Randolph & Uwharrie Ranger District			
Risks:	2 homes, 7 chicken houses				
Mitigation Action:	Method Used:	Planned Date:	Completed Date:	Funding Source(s):	Activity to be Completed by:
	Understory Burn	Winter 07-08		Stevens	NCDFR
Notes:	Moderate Smoke Management				

15	Project Name: Glen Cagle	County: Randolph	Acres: 3		
	Lat: 35 32.50	Long: 79 59.70	Fire District/Community: Southwest/New Hope		
Fuel Type(s): Pine Plantation / Litter		Planning Office: NCDFR/D10/Randolph & Uwharrie Ranger District			
Risks:	2 homes, 7 chicken houses				
Mitigation Action:	Method Used:	Planned Date:	Completed Date:	Funding Source(s):	Activity to be Completed by:
	Understory Burn	Winter 06-07		Stevens	NCDFR
Notes:	Moderate Smoke Management				

B. COMMUNITIES AT RISK

1	Community Name:	New Hope			Hazard Rating:	High
Latitude:	35.55497°	Longitude:	80.01486°			
Number of Homes:	100+/-	Number of Lots:	N/A			
Dominant Fuel Type:	Hardwood Litter (Fuel Model 9)					
Community Contact Person:	Tim Williamson					
Address:	8265 New Hope Road					
City:	Denton	State:	NC	Zip Code:	27239	
Dominant Community Risk:	Medium to Heavy Fuel Model and Less than 30 feet of Clearance Around Structures.					
Action Items:	Action:	Planned Date:	Completed Date:	Action to be Completed by:		
	See Mitigation and Prevention Sections.					
Notes:	Entire Fire District Rolled into 1 Community Assesment Due to Absence of Subdivisions					

C. FIRE PREVENTION PROGRAMS

1	Project Name:	Smokey Bear Sign			Population Reached:	2000+/-								
Project Description:	Install Smokey Bear Fire Danger Rating Sign at VFD. Located near intersection of New Hope and Volunteer Rescue Roads.													
Age Group Targeted (select all that apply):	> 50	<input checked="" type="checkbox"/>	50 - 35	<input checked="" type="checkbox"/>	35 - 20	<input checked="" type="checkbox"/>	20 - 15	<input checked="" type="checkbox"/>	15 - 10	<input type="checkbox"/>	10 - 6	<input type="checkbox"/>	< 6	<input type="checkbox"/>
Community(s) Targeted (if applicable):	New Hope													
Action:	Method Used:	Planned Date:	Completed Date:	Funding Source(s):	Activity to be Completed by:									
	Public Awareness	07/08		Firewise / VFD	VFD									
Notes:														

North Carolina Community Wildfire Protection Plan

2	Project Name:	Prevention Day	Population Reached:	500+/-	
Project Description:		Hold Fire Prevention Day in conjunction with VFD Pig Pickin Fundraiser. VFD, NC Forest Service, and US Forest Service have equipment on display and handout prevention information to general public.			
Age Group Targeted (select all that apply):		> 50 <input checked="" type="checkbox"/>	50 - 35 <input checked="" type="checkbox"/>	35 - 20 <input checked="" type="checkbox"/>	
		20 - 15 <input checked="" type="checkbox"/>	15 - 10 <input checked="" type="checkbox"/>	10 - 6 <input checked="" type="checkbox"/>	
		< 6 <input checked="" type="checkbox"/>			
Community(s) Targeted (if applicable):					
Action:	Method Used:	Planned Date:	Completed Date:	Funding Source(s):	Activity to be Completed by:
	Public Information	October 2007		NCFS, VFD, USFS	Same
Notes:					

3	Project Name:	Coloring Contest	Population Reached:	100+/-	
Project Description:		Fire Prevention Theme coloring contest with prizes to include riding in fire truck during Christmas Parade.			
Age Group Targeted (select all that apply):		> 50 <input type="checkbox"/>	50 - 35 <input type="checkbox"/>	35 - 20 <input type="checkbox"/>	
		20 - 15 <input type="checkbox"/>	15 - 10 <input type="checkbox"/>	10 - 6 <input type="checkbox"/>	
		< 6 <input checked="" type="checkbox"/>			
Community(s) Targeted (if applicable):					
Action:	Method Used:	Planned Date:	Completed Date:	Funding Source(s):	Activity to be Completed by:
	Public Awareness	October 2007		VFD	VFD
Notes:					
NCFS to assist with Smokey Bear / Wildfire prevention coloring pages.					

4) ADDITIONAL COMMENTS

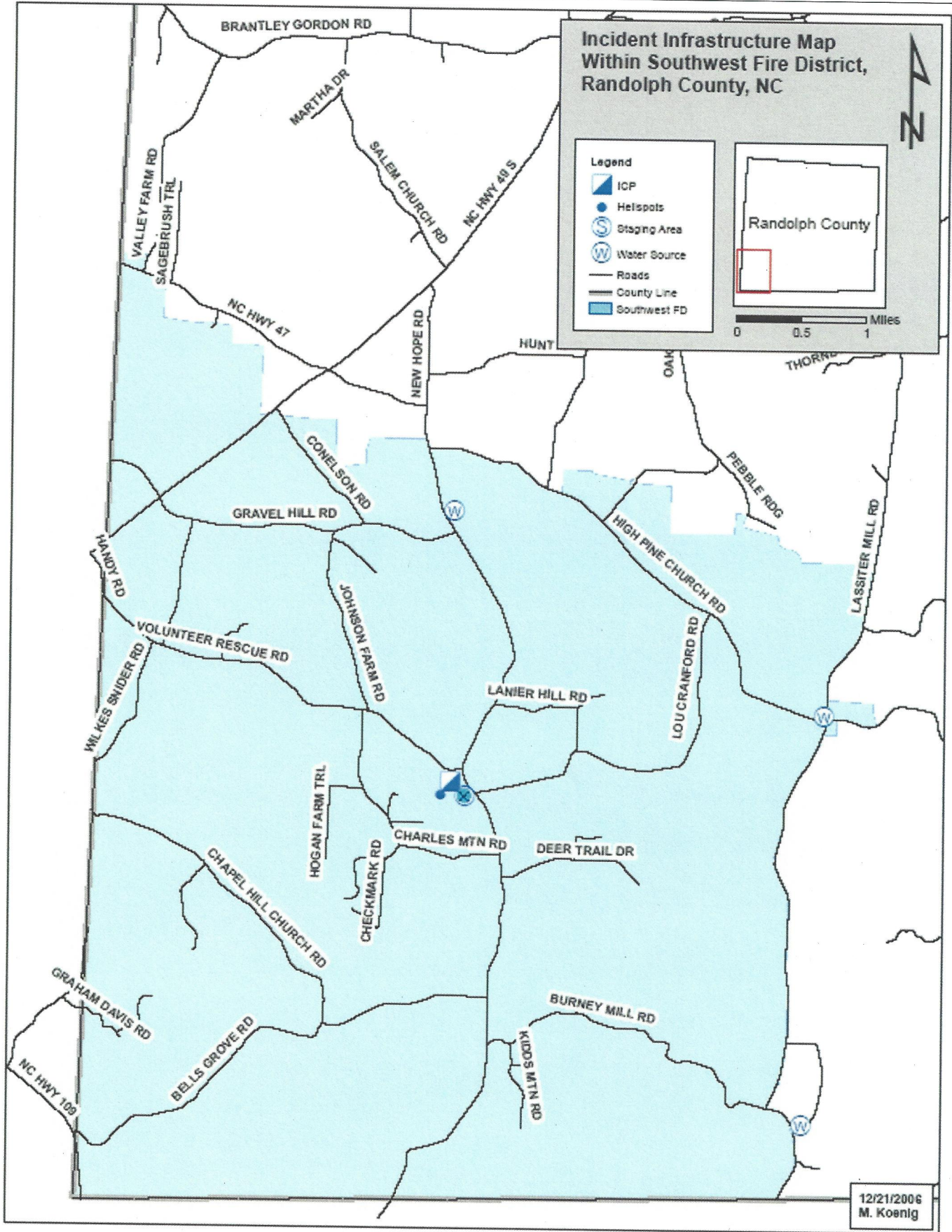
Utilize State Fire Frequency (154.280) for Mutual Aid with NC Forest Service, VFD's, and US Forest Service.

9 additional Stevens Amendment Hazard Mitigation tracts have also been identified for 430 acres.

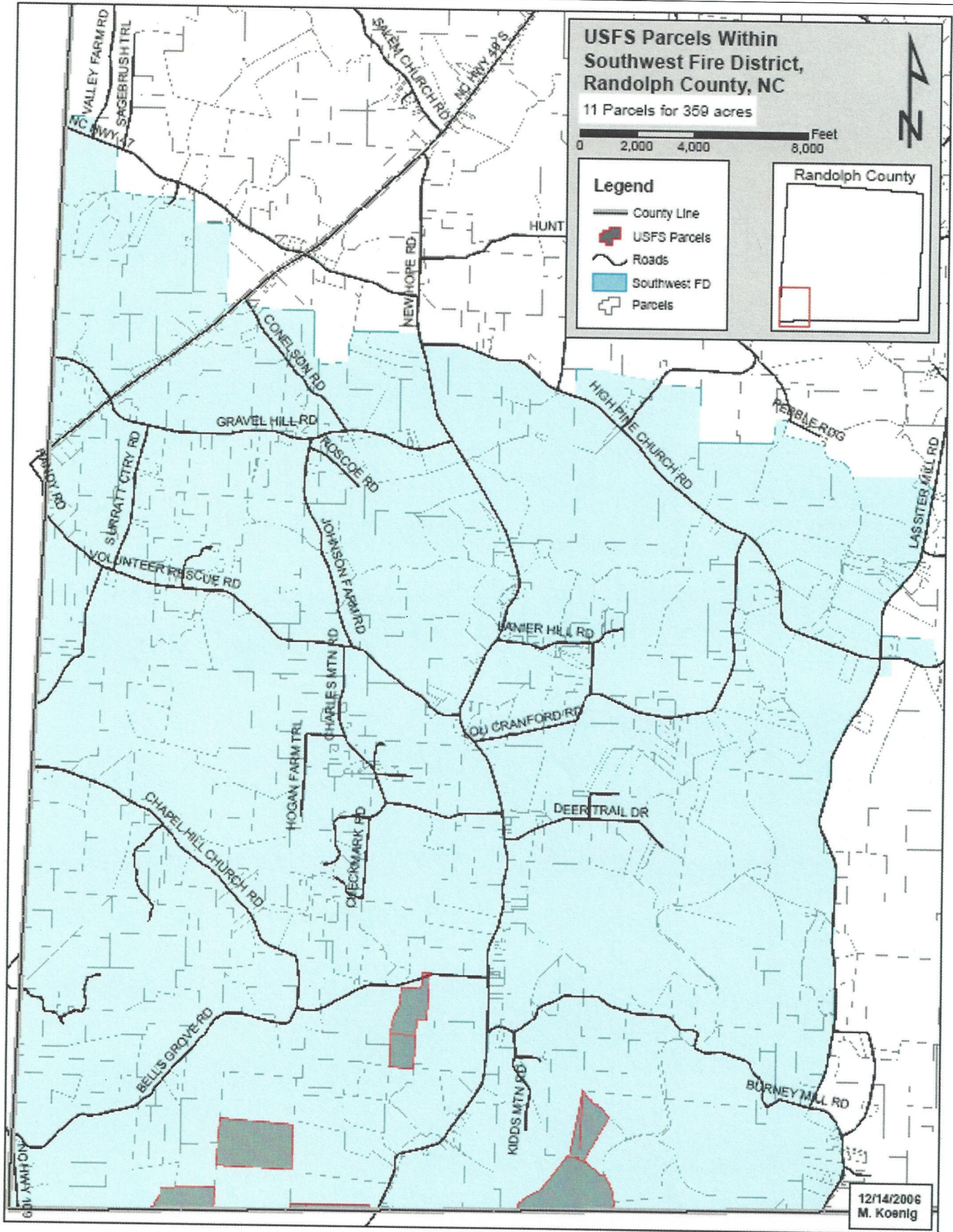
5) ATTACHMENTS

- A) Incident Facilities Map
- B) Fire District Map with USDA Forest Service Parcels
- C) Fire District Total Parcels and Structures Map
- D) Fire History Map 2000 - 2006
- E) West Randolph Mitigation Burn Map

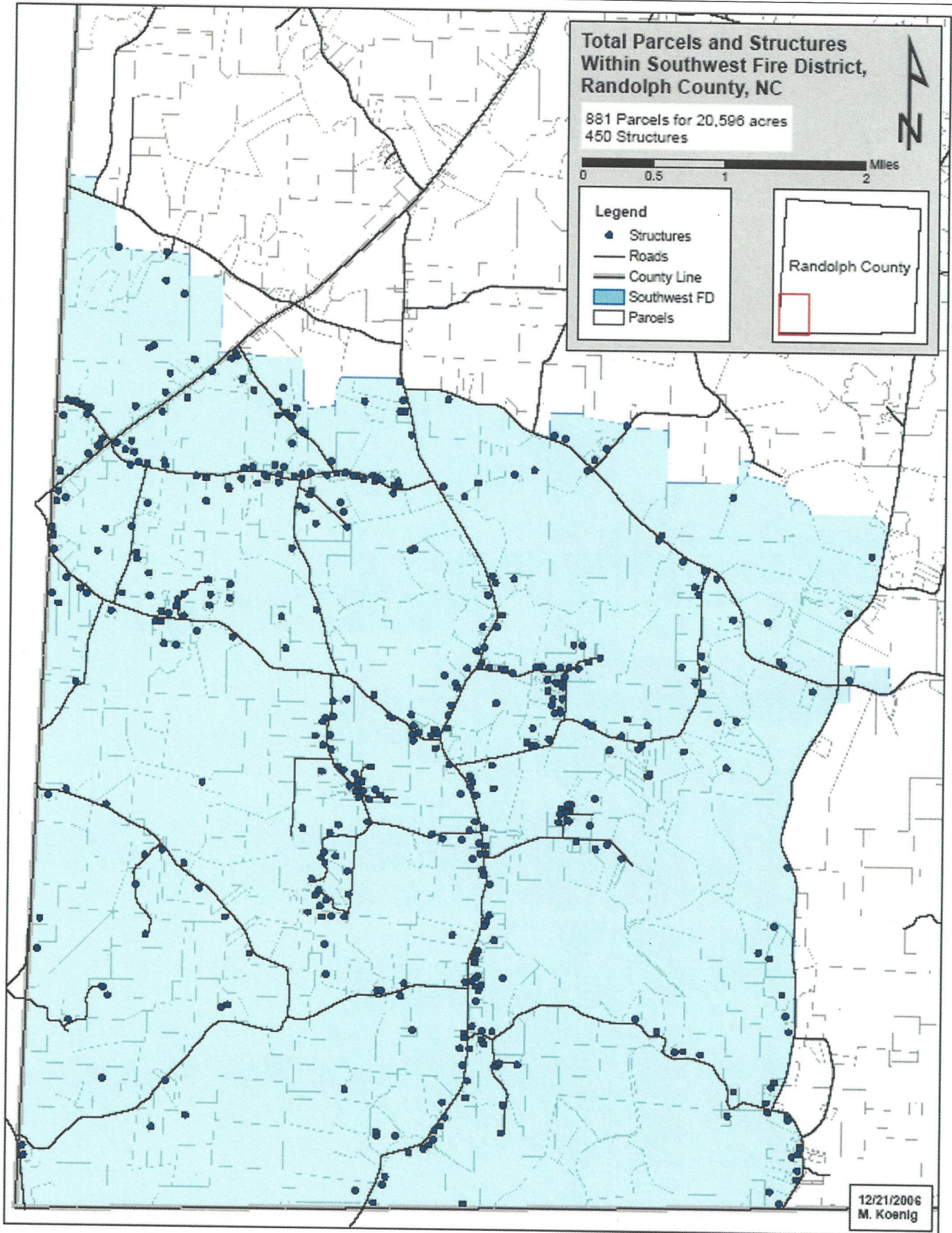
North Carolina Community Wildfire Protection Plan



North Carolina Community Wildfire Protection Plan



North Carolina Community Wildfire Protection Plan

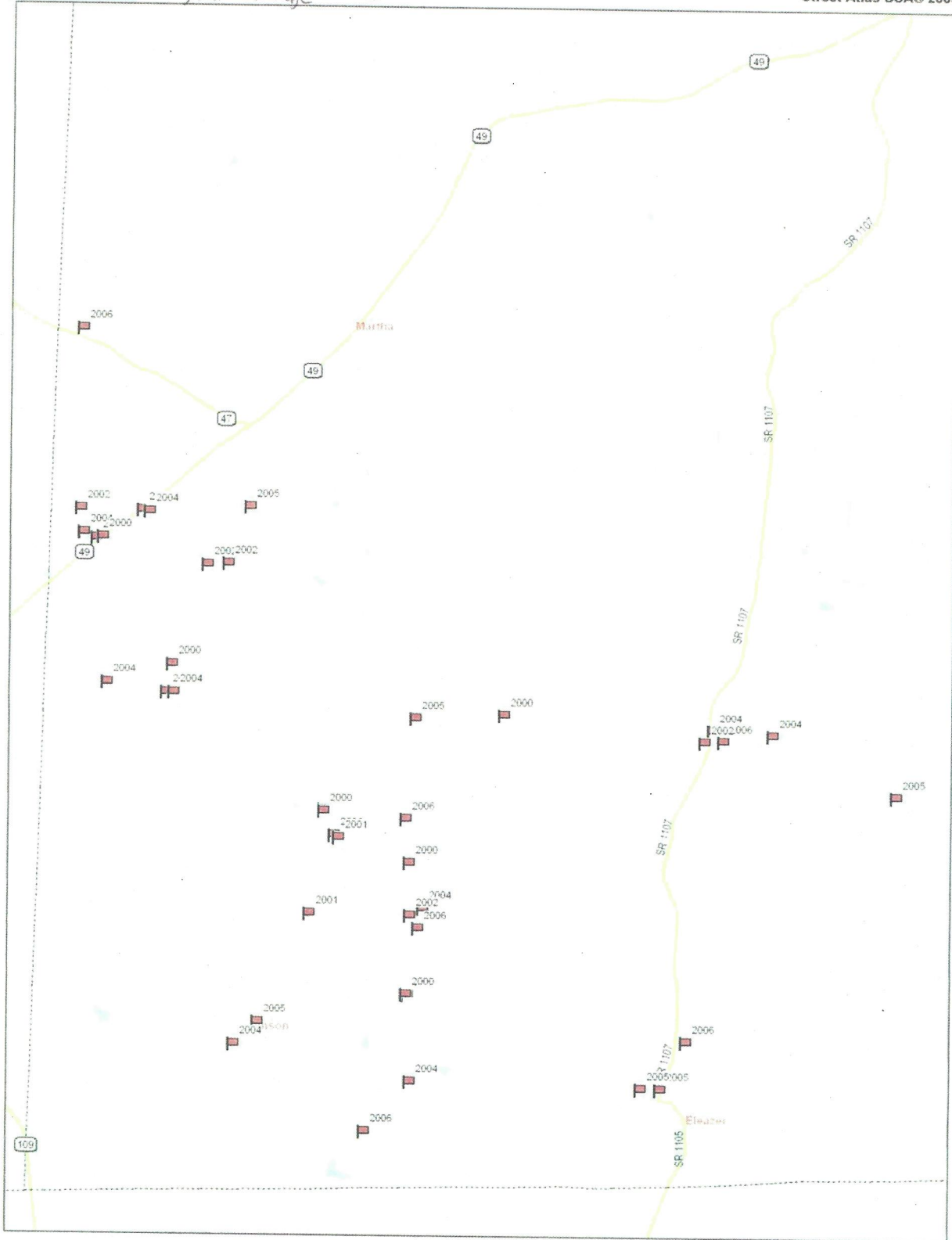


North Carolina Community Wildfire Protection Plan

New Hope Fire Occurrence 2000-2006
5 year Average = 6



Street Atlas USA® 2005



Data use subject to license.
© 2004 DeLorme. Street Atlas USA® 2005.
www.delorme.com

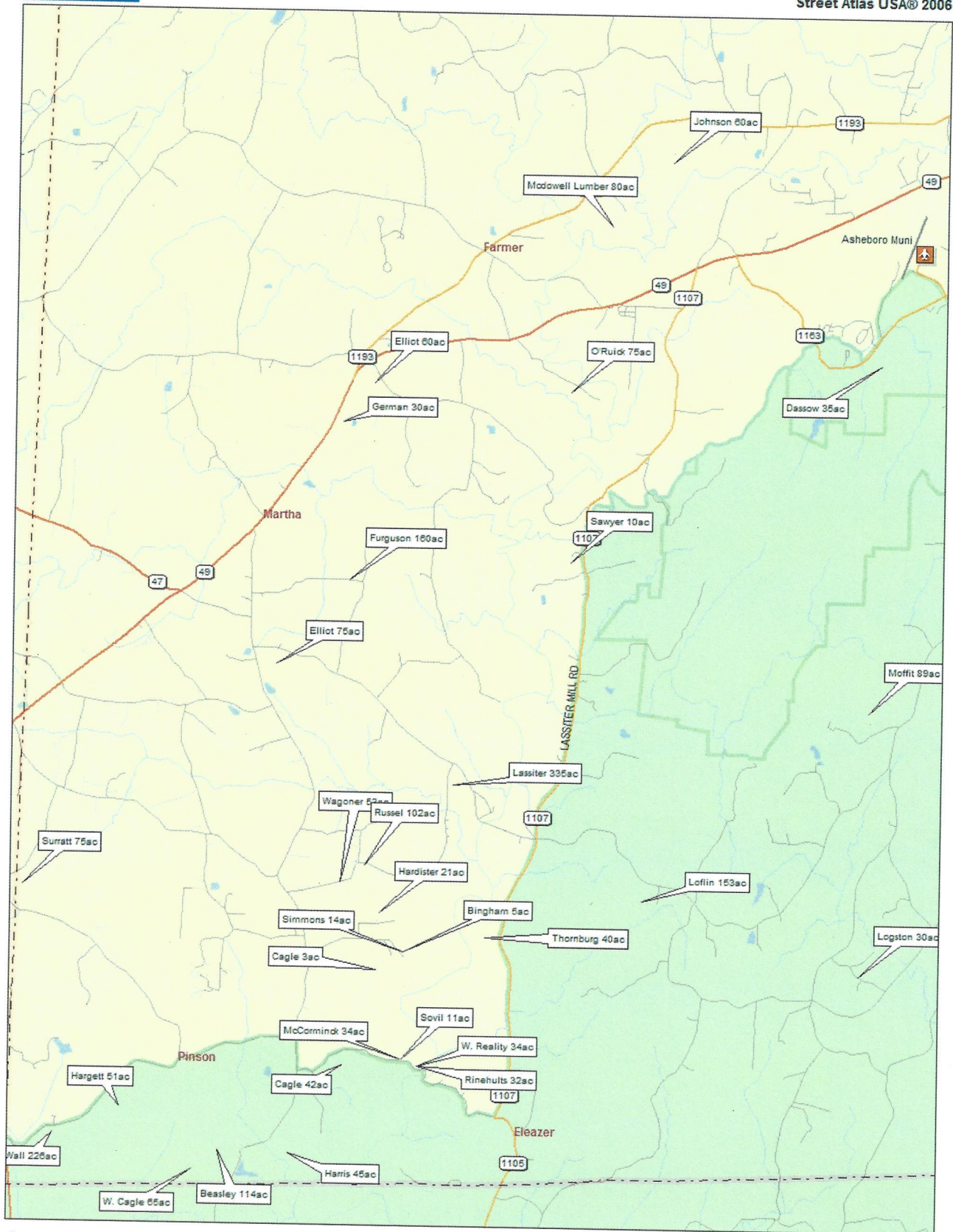


Scale 1 : 68,750
1" = 1.09 mi Data Zoom 11-5

North Carolina Community Wildfire Protection Plan




Street Atlas USA® 2006



Data use subject to license.

© 2005 DeLorme. Street Atlas USA® 2006.

www.delorme.com





The Ulah Fire Department Community Wildfire Protection Plan

AN ACTION PLAN FOR WILDFIRE MITIGATION

Date: 10/22/2009

Prepared By: Walter Cross
Organization: North Carolina Division of Forest Resources (NCDNR)

Contact Information:

Address: 2755 Old Cox Rd.
Asheboro, NC 27205
Phone: 336-879-1773
E-Mail: walter.cross@ncdenr.gov
Fax: 336-879-1875

DOI Name: ULAH FD
DOI Number: NC10096277

This plan is a collaborative effort between various entities. The signing representatives listed in this plan comprise the core decision-making team responsible for this report and mutually agree on the plan's contents and are committed to act on its recommendations. The objectives are to set clear priorities for the implementation of wildfire mitigation in this fire district. This includes prioritized recommendations for the fire district as a whole and also for community members where appropriate.

CWPP Signature Page(s)

North Carolina Division of Forest Resources Representative

Name: Walter Cross
Address: 2755 Old Cox Rd.
Asheboro, NC 27205
Phone Number: 336-879-1773
E-Mail: Walter.Cross@ncdenr.gov
Signature: Walter Cross Signed? Yes

U.S. Forest Service

Name: Kelly Cagle, District FMO
Address: 789 Highway 24/27
Troy, NC 27371
Phone Number: 910-576-6391
E-Mail: kcagle@fs.fed.us
Signature: Kelly Cagle Signed? Yes

Fire Department Representative

Name: Jerry Dickinson
Address: 2067 Pisgah Covered Bridge Rd.
Asheboro, NC 27205
Phone Number: 336-629-1966
E-Mail: ulahfiredept@hotmail.com
Signature: Jerry Dickinson Signed? Yes

USDA Forest Service Representative

Name: Deborah Walker
Address: 789 Highway 24/27
Troy, NC 27371
Phone Number: 910-576-6391
E-Mail: deborahwalker@fs.fed.us
Signature: Deborah Walker Signed? Yes

North Carolina Division of Emergency Management Representative

Name: Wendall Whatley, Randolph County Fire Inspector
Address: 152 N Fayetteville St.
Asheboro, NC 27203
Phone Number: 336-318-6917
E-Mail: Wnuhatley@co.randolph.nc.us
Signature: Wendall Whatley Signed? Yes

North Carolina Division of Forest Resources Representative

Name: Glen Coley
Address: 2755 Old Cox Rd.
Asheboro, NC 27205
Phone Number: 336-879-1773
E-Mail: glen.coley@ncdenr.gov

Signature: Glen Coley Signed? Yes

The following federal and other interested parties were consulted and involved in the preparation of this report.

Name Organization

Mutual Aid

<u>Number</u>	<u>Name</u>
NC10096091	SEAGROVE FD
NC10095813	NEW HOPE FD
NC10094914	ASHEBORO
NC10096370	WESTSIDE FD
NC10095290	E SIDE FD
NC10095353	FARMER FD

PLAN CONTENTS

- 1) Fire District, History and Pre-Attack Information**
- 2) Fire District Base Map and Other Visual Aids**
- 3) Recommendations and Action Items**
- 4) Additional Comments**
- 5) Attachments**

All Longitude (-78.23456) and Latitude (35.23456) entries in this plan must be in decimal degrees with five degree points after the decimal.

North Carolina Division of Child Welfare Services
1100 North Salisbury Street
Raleigh, NC 27601
Phone Number: 919-771-2112
Fax Number: 919-771-2113
Website: www.dcs.state.nc.us

The following information is provided for your information and is not intended to constitute an offer of insurance. For more information, please contact your insurance agent.

Plan Name	Effective Date
Medical Plan	01/01/2010
Dental Plan	01/01/2010
Life Insurance	01/01/2010
Accident and Sickness Indemnity	01/01/2010
Health Savings Account	01/01/2010
Voluntary Term Life Insurance	01/01/2010

PLAN CONTENTS

1. Plan Description, History and Plan Administration
2. Plan Document Terms and Other Plan Rules
3. Plan Administration and Actuarial Information
4. Additional Documents
5. Attachments

Ulah Fire Department

I) FIRE DISTRICT AND PRE-ATTACK INFORMATION

A. PRIMARY FIRE DEPARTMENT (PFD):

County: Randolph **County ID Number:** 076
PFD Name: Ulah Fire Department
PFD Latitude: 35.63352 **PFD Longitude:** -79.82722
PFD Street: 2067 Pisgah Covered Bridge Rd.
City: Asheboro **State:** NC **Zip Code:** 27205
PFD Mailing Address (if different than Street Address): NA
City: NA **State:** NC **Zip Code:**
PFD Phone Number: 336-629-1966 **PFD Fax Number:** 336-629-2556
PFD Email Address: ulahfiredept@hotmail.com
Ground Directions: Pisgah Covered Bridge Rd Off of Highway 220

B. PFD RESOURCE CAPACITY:

PERSONNEL

Number of Paid Firefighters:	2	Number of Volunteer Firefighters:	26
Number Trained in Wildland Fire:	0	Number Trained in Fire Prevention:	11
Number Trained in Hazard Assessment:	0	Number of Pick Up Firefighters (if Applicable):	0

EQUIPMENT

Apparatus Type	Description	Quantity
Engine Type 1	#121: 1500gpm/1000gal	1
Engine Type 1	#112: 1250gpm/1000gal	1
Water Tender Type 2	#115: 1260gpm/2500gal	1
Engine Type 6	#117 Brush/EMS: 500gpm/300gal	1
Engine Type 1	#11 Ladder: 1500gpm/500gal	1
Engine Type 6	#127 Brush/EMS: 100gpm/250gal	1
Engine Type 1	#111: 1500gpm/1000gal	1
Engine Type 1	#124 1250gpm/1000gal	1

North Carolina Community Wildfire Protection Plan

A. PRIMARY FIRE DEPARTMENT (PFD):

County: Randolph **County ID Number:** 076
PFD Name: Ulah Fire Department Station 12
PFD Latitude: 35.63213 **PFD Longitude:** -79.8745
PFD Street: 1409 Hopewell Friends Rd.
City: Asheboro **State:** NC **Zip Code:** 27205
PFD Mailing Address (if different than Street Address): NA
City: NA **State:** **Zip Code:**
PFD Phone Number: 336-633-1968 **PFD Fax Number:** NA
PFD Email Address: NA
Ground Directions: Hopewell Friends Rd and Scott Mountain Rd.

B. PFD RESOURCE CAPACITY:

PERSONNEL			
Number of Paid Firefighters:	0	Number of Volunteer Firefighters:	0
Number Trained in Wildland Fire:	0	Number Trained in Fire Prevention:	0
Number Trained in Hazard Assessment:	0	Number of Pick Up Firefighters (if Applicable):	0

EQUIPMENT		
Apparatus Type	Description	Quantity

C. INCIDENT PLANS AND INTELLIGENCE

INCIDENT MANAGEMENT INFRASTRUCTURE LOCATION(S)

1 Incident Command Post (ICP): Ulah Fire Department
ICP Latitude: 35.63352 **ICP Longitude:** -79.82722
ICP Street Address: 2067 Pisgah Covered Bridge Rd.
City: Asheboro **State:** NC **Zip Code:** 27205
Paved Parking Acres: 1 **Unpaved Parking Acres:** 0 **Entrances:** 1
Buildings: 1 **Indoor Square Footage:** 5000
 Utilities (Water/Sewer) **Telephone Service** **Internet Service**
Ground Directions: Pisgah Covered Bridge Rd off of Highway 220 Business
Comments: Limited parking/Offsite Staging Area needed/Small Command Staff Only.

North Carolina Community Wildfire Protection Plan

2 Incident Command Post (ICP): Ulah Sub-Station (Station 12)
ICP Latitude: 35.63213 **ICP Longitude:** -79.87450
ICP Street Address: 1409 Hopewell Friends Rd.
City: Asheboro **State:** NC **Zip Code:** 27205
Paved Parking Acres: 0 **Unpaved Parking Acres:** 0 **Entrances:** 1
Buildings: 1 **Indoor Square Footage:** 4800
 Utilities (Water/Sewer) **Telephone Service** **Internet Service**
Ground Directions: Hopewell Friends Rd and Scott Mountain Rd. in Asheboro
Comments: Limited parking/Offsite Staging Area needed/Small Command Staff Only.

3 Incident Command Post (ICP): Southwest Randolph High/Middle School Complex
ICP Latitude: 35.62331 **ICP Longitude:** -79.86857
ICP Street Address: 1641 Hopewell Friends Rd.
City: Asheboro **State:** NC **Zip Code:** 27205
Paved Parking Acres: 4 **Unpaved Parking Acres:** 8 **Entrances:** 3
Buildings: 2 **Indoor Square Footage:** 235000
 Utilities (Water/Sewer) **Telephone Service** **Internet Service**
Ground Directions: On Hopewell Friends Rd between Mack Road and Westgate Rd.
Comments: Coordination with school will be imperative if incident occurs during school hours/days due to traffic, safety and facility use.

1 Staging Area (SA): DOT
SA Latitude: 35.66659 **SA Longitude:** -79.82433
SA Street Address: 126 DOT Drive
City: Asheboro **State:** NC **Zip Code:** 27205
Paved Parking Acres: 4 **Unpaved Parking Acres:** 3 **Entrances:** 2
Buildings: 4 **Indoor Square Footage:** 8000
 Utilities (Water/Sewer) **Telephone Service** **Internet Service**
Ground Directions: South Mont Rd and Highway 220
Comments:

North Carolina Community Wildfire Protection Plan

2 Staging Area (SA): Cox Harley Davidson

SA Latitude: 35.61478

SA Longitude: -79.82244

SA Street Address: 2795 Highway 134

City: Asheboro

State: NC

Zip Code: 27205

Paved Parking Acres: 2

Unpaved Parking Acres: 3

Entrances: 1

Buildings: 1

Indoor Square Footage: 8000

Utilities (Water/Sewer)

Telephone Service

Internet Service

Ground Directions: Highway 134 and Dawson Miller

Comments: No heavy equipment (Hauling Units)

3 Staging Area (SA): Asheboro Municipal Airport Parking

SA Latitude: 35.65006

SA Longitude: -79.89276

SA Street Address: Pilots View Rd.

City: Asheboro

State: NC

Zip Code: 27205

Paved Parking Acres: 3

Unpaved Parking Acres: 5

Entrances: 1

Buildings: 2

Indoor Square Footage: 6500

Utilities (Water/Sewer)

Telephone Service

Internet Service

Ground Directions: Tot Hill Farm Rd and Hopewell Friends Rd.

Comments:

4 Staging Area (SA): Southwest Randolph High/Middle School Complex

SA Latitude: 35.62331

SA Longitude: -79.86857

SA Street Address: 1641 Hopewell Friends Rd.

City: Asheboro

State: NC

Zip Code: 27205

Paved Parking Acres: 4

Unpaved Parking Acres: 8

Entrances: 3

Buildings: 2

Indoor Square Footage: 235000

Utilities (Water/Sewer)

Telephone Service

Internet Service

Ground Directions: On Hopewell Friends Rd between Mack Road and Westgate Rd.

Comments: Coordination with school will be imperative if incident occurs during school hours/days due to traffic, safety and facility use.

1 Nearest Medical Facility (NMF): Randolph Hospital

NMF Latitude: 35.71139

NMF Longitude: -79.81486

Phone Number: (336) 625-5151

NMF Street Address: 364 White Oak st.

City: Asheboro

State: NC

Zip Code: 27205

Trauma Center Level: NA

Facility Has Burn Unit

Facility Has Air Service

Medical Facility Type: Primary Care (Hospital)

Ground Directions: Off of Highway 42 in Asheboro on White Oak st

North Carolina Community Wildfire Protection Plan

2 Nearest Medical Facility (NMF): UNC Hospital/Jaycee Burn Center
NMF Latitude: 35.90341 **NMF Longitude:** -79.05188 **Phone Number:** 919-966-3693 x
NMF Street Address: 101 Manning Dr.
City: Chapel Hill **State:** NC **Zip Code:** 27514
Trauma Center Level: I **Facility Has Burn Unit** **Facility Has Air Service**
Medical Facility Type: Primary Care (Hospital)
Ground Directions: UNC Campus, 1 mile north of 15/501/54 on 86

3 Nearest Medical Facility (NMF): Carolinas Medical Center
NMF Latitude: 35.20407 **NMF Longitude:** -80.83867 **Phone Number:** 704-355-2000 x
NMF Street Address: 1000 Blythe Blvd
City: Charlotte **State:** NC **Zip Code:** 28203
Trauma Center Level: I **Facility Has Burn Unit** **Facility Has Air Service**
Medical Facility Type: Primary Care (Hospital)
Ground Directions: Exit 9B off of I-77 to "trauma center"

VEHICLE ACCESS

Roads Paved (Percentage): 75 - 99%
Average Road Grade: 0 - 9%
Maximum Road Grade: 0 - 9%
Maximum time to provide fire services to community: < 10 Minutes

AVIATION

Airport	Three Letter Designation	Degrees From ICP	Miles From ICP
Asheboro Municipal Airport	HBI	0	10.2

Latitude: 35.65296 **Longitude:** -79.89553 **Has Fuel: Jet A** **Has Fuel: Aviation Gasoline**
Ground Directions: Off of Highway 49, turn onto Tot Hill Farm Road, then make a right onto Pilots View Rd.

Comments:

Montgomery County Airport	43A	0	20.3
---------------------------	-----	---	------

Latitude: 35.38465 **Longitude:** -79.79026 **Has Fuel: Jet A** **Has Fuel: Aviation Gasoline**
Ground Directions: Off of Highway 220 on Airport Rd in Star, Nc.

Comments:

North Carolina Community Wildfire Protection Plan

Davidson County Airport

EXX

0

37.3

Latitude: 35.78114 Longitude: -80.30378 Has Fuel: Jet A Has Fuel: Aviation Gasoline

Ground Directions: Off of Highway 85 on Aviation Way in Lexington, Nc

Comments:

HELICOPTER LANDING ZONES

1 Helispot: Cox's Harley Davidson Capacity: Type 1 - 3

Latitude: 35.61478 Longitude: -79.82244

Ground Directions: Highway 134 and Dawson Miller

Comments:

2 Helispot: Ballfield Capacity: Type 1 - 3

Latitude: 35.55014 Longitude: -79.88862

Ground Directions: Tree House Rd and Lanier Rd.

Comments:

3 Helispot: Burney Rd. Capacity: Type 1 - 3

Latitude: 35.55407 Longitude: -79.86913

Ground Directions: Pisgah Covered Bridge Rd and Burney Rd.

Comments:

4 Helispot: Asheboro Airport Capacity: Type 1 - 3

Latitude: 35.65297 Longitude: -79.89553

Ground Directions: Off of Highway 49, turn onto Tot Hill Farm Road, then make a right onto Pilots View Rd.

Comments:

5 Helispot: High Pine Church Rd. and Cedar Rock Mtn Rd. Capacity: Type 1 - 3

Latitude: 35.60832 Longitude: -79.87576

Ground Directions: Cedar Rock Mountain Rd and High Pine Church Rd.

Comments:

WATER RESOURCES

Percent of Fire District in reach of hydrants or connected to county water: 25 - 49%

1 Water Source: Hopewell Friends Pond

Contact Telephone:

Uses: Ground: Yes Helicopter: Yes

Fixed-Wing Use: No

Type: Pond

Water Source Access Private

Latitude: 35.63617 Longitude: -79.87642

Ground Directions: Hopewell Friends Rd. and Gray Owl

Comments:

North Carolina Community Wildfire Protection Plan

2 Water Source: Farlow Lake **Contact Telephone:**
Uses: **Ground:** Yes **Helicopter:** Yes **Fixed-Wing Use:** No
Type: Lake **Water Source Access** Private
Latitude: 35.64405 **Longitude:** -79.80312
Ground Directions: North Lake Dr. and South Lake Dr.

Comments:

3 Water Source: Banjo Creek Pond **Contact Telephone:**
Uses: **Ground:** Yes **Helicopter:** Yes **Fixed-Wing Use:** No
Type: Pond **Water Source Access** Private
Latitude: 35.60849 **Longitude:** -79.85199
Ground Directions: Pisgah Covered Bridge Rd South of Hopewell Friends

Comments:

4 Water Source: Panther Mountain Rd Pond **Contact Telephone:**
Uses: **Ground:** Yes **Helicopter:** Yes **Fixed-Wing Use:** No
Type: Pond **Water Source Access** Private
Latitude: 35.57514 **Longitude:** -79.91189
Ground Directions: Panther Mountain Rd and High Pine Church Rd.

Comments:

5 Water Source: Callicutt Pond **Contact Telephone:**
Uses: **Ground:** No **Helicopter:** Yes **Fixed-Wing Use:** No
Type: Pond **Water Source Access** Private
Latitude: 35.55421 **Longitude:** -79.92228
Ground Directions: Off of High Pine Church Rd near Strieby Church Rd.

Comments: Type VI Engines (Brush Truck) and Helicopters only.

6 Water Source: Lawyer's Pond **Contact Telephone:**
Uses: **Ground:** Yes **Helicopter:** Yes **Fixed-Wing Use:** No
Type: Pond **Water Source Access** Private
Latitude: 35.53663 **Longitude:** -79.89933
Ground Directions: Harvell Rd and Pisgah Covered Bridge Rd.

Comments:

7 Water Source: Pisgah Covered Bridge Pond **Contact Telephone:**
Uses: **Ground:** Yes **Helicopter:** Yes **Fixed-Wing Use:** No
Type: Pond **Water Source Access** Private
Latitude: 35.59132 **Longitude:** -79.86258
Ground Directions: Pisgah Covered Bridge Rd North of Honey Locust Rd.

Comments:

North Carolina Community Wildfire Protection Plan

8 Water Source: Pond Side Dr. WP Contact Telephone:
Uses: Ground: Yes Helicopter: No Fixed-Wing Use: No
Type: Pond Water Source Access Private
Latitude: 35.54623 Longitude: -79.92337
Ground Directions:
Comments:

D. COMMUNITY INFORMATION

FIRE DISTRICT SIZE & DEMOGRAPHICS

Estimated Acres: 43,997 Number of Lots: 5,544
Number of Structures: 4,405 Percentage Residential: 58%
Estimated Population Growth (next 30 Years): Average
Majority Population is Full-Time: Yes NA If NOT Full Time please indicate what Percentage of Population is part-time

HAZARD ASSESSMENT RATING (from NFPA 1144): High

WILDFIRE HISTORY & FUEL TYPE

Relative Frequency: 30 Wildland Fires Per Year.
Common Causes: Debris Burning.
Area of Future Concern: Hopewell Friends Rd.
Additional Comments: Building a subdivision on Hopewell Friends Rd.
Dominant Vegetation(Fuel Type): 9. Hardwood Litter
Dominant Building Construction Type: Woodframe, Mobile Homes.
Wildfire History or Fuel Type Notes: The biggest problem in the district is illegal debris burning.

2) FIRE DISTRICT BASE MAP AND OTHER VISUALS

Minimally should include fire district boundary, major roads, fire Stations, ICPs, staging areas, medical facilities, helispots, water resources, and local, state, and federal ownership boundaries on the base map. May want to include: major land marks, police stations, evacuations routes, forest service offices, and large forest land parcel boundaries. Attach or insert community base map and other visuals.

3) RECOMMEDATIONS AND ACTION ITEMS

A. FUEL MITIGATION SITES

1 Project Name: Scott Mcdowell Rd. Acres: 100
Latitude: 35.53516 Longitude: -79.92016
Landowner Name: Scott Mcdowell Dominant Fuel Type: 9. Hardwood Litter
Planning Office: US Forest Service Risks: Heavy fuel loading

Mitigation Action

Table with 5 columns: Action, Planned Date, Completed Date, Funding Source, Activity to be Completed by. Row 1: Hazard reduction burn in the next 5 years, State or Federal, US Forest Service

Notes: No planning to date. 15-20 residences in this area.

North Carolina Community Wildfire Protection Plan

2 Project Name: Top Hill Farm Subdivision **Acres:** 200

Latitude: 35.63429 **Longitude:** -79.90832
Landowner Name: Top Hill Farm **Dominant Fuel Type:** 9. Hardwood Litter
Planning Office: US Forest Service **Risks:** Heavy fuel loading

Mitigation Action

Action	Planned Date	Completed Date	Funding Source	Activity to be Completed by
Hazard reduction burn in the next 5 years			State or Federal	US Forest Service

Notes: No planning to date. 50-60 residences in this area.

3 Project Name: Troy Lumber Company **Acres:** 350

Latitude: 35.56867 **Longitude:** -79.85583
Landowner Name: Troy Lumber Co. **Dominant Fuel Type:** 9. Hardwood Litter
Planning Office: NCDNR/DIO/Randolph Uwharrie Ranger District **Risks:** 20 Private Homes+ 30 other buildings

Mitigation Action

Action	Planned Date	Completed Date	Funding Source	Activity to be Completed by
Understory Burn	12/6/2009	2/19/2007	Stevens Grant	NCDNR

Notes: Ongoing burning, evaluate yearly. Smoke management is moderate.

4 Project Name: Hill Tract **Acres:** 60

Latitude: 35.55075 **Longitude:** -79.87205
Landowner Name: Jerry Hill **Dominant Fuel Type:** 9. Hardwood Litter
Planning Office: NCDNR **Risks:** Pine Plantation

Mitigation Action

Action	Planned Date	Completed Date	Funding Source	Activity to be Completed by
Hazard Reduction Burn	12/1/2010	12/1/2007	Stevens Grant	NCDNR

Notes: Will burn this tract again in winter 2010 and 2010

5 Project Name: Strider Tract **Acres:** 94

Latitude: 35.57041 **Longitude:** -79.93020
Landowner Name: Donald Strider **Dominant Fuel Type:** 9. Hardwood Litter
Planning Office: NCDNR **Risks:** Pine Plantation

Mitigation Action

Action	Planned Date	Completed Date	Funding Source	Activity to be Completed by
Hazard Reduction Burn	2/1/2010		FLEP	NCDNR

Notes: Will be burned in February 2010

B. COMMUNITIES AT RISK

1 Area Name: Forest Hills Community **Hazard Rating:** High

Latitude: 35.57501 **Longitude:** -79.87379 **Number of Homes:** 53 **Number of Lots:** 1
Dominant Fuel Type: 9. Hardwood Litter **Community Contact Person:** Walter Cross
Address: 2755 Old Cox Rd.
City: Asheboro **State:** NC **Zip Code:** 27205

Dominant Community Risk: Ingress/Egress, No available Water.

Notes:

North Carolina Community Wildfire Protection Plan

Wildfire Hazard & Risk Assessment - Average Scores for Community

Means of Access		Vegetation		Roofing Assembly		Placement of Utilities	
Ingress and Egress	7	Predominant Veg.	10	Roof Composition	3	Placement of Utilities	3
Road Width	2	Fuel Clearance Zone	25	Building Construction		Total	
All-Season Road Cond.	5	Topography		Building Construction	10	Total Number of Scoresheets Completed	1
Fire Service Access	5	Slope	1	Building Setback	0	Total Points	100
Fire Service Turnaround	2	Additional Rating Factors		Available Fire Protection			
Street Signs	0	Miscellaneous	11	Water Source Avail.	10		
				Organized Response	1		
				Fixed Fire Protection	5		

Action Items

Action	Category:	Planned Date	Completed Date	Activity to be Completed by
Establish water sources and improve access	Infrastructure Improvement			City
Notes: No project planned as of 10/26/09				

Action	Category:	Planned Date	Completed Date	Activity to be Completed by
Public Education	Awareness			NCDFR and Fire Dpt.
Notes: No project planned as of 10/26/09				

2 Area Name: Meadowlands **Hazard Rating:** High
Latitude: 35.57740 **Longitude:** -79.87257 **Number of Homes:** 44 **Number of Lots:** 0
Dominant Fuel Type: 9. Hardwood Litter **Community Contact Person:** Walter Cross
Address: 2755 Old Cox Rd.
City: Asheboro **State:** NC **Zip Code:** 27205
Dominant Community Risk: Poor roads, limited access, no pressurized hydrants.
Notes: Community has a lake nearby but no hydrants. Commercial timber with 600 acres, not many homes in this area.

Wildfire Hazard & Risk Assessment - Average Scores for Community

Means of Access		Vegetation		Roofing Assembly		Placement of Utilities	
Ingress and Egress	6	Predominant Veg.	10	Roof Composition	3	Placement of Utilities	3
Road Width	2	Fuel Clearance Zone	25	Building Construction		Total	
All-Season Road Cond.	5	Topography		Building Construction	10	Total Number of Scoresheets Completed	1
Fire Service Access	5	Slope	1	Building Setback	0	Total Points	96
Fire Service Turnaround	5	Additional Rating Factors		Available Fire Protection			
Street Signs	0	Miscellaneous	10	Water Source Avail.	5		
				Organized Response	1		
				Fixed Fire Protection	5		

Action Items

North Carolina Community Wildfire Protection Plan

Action	Category: Infrastructure Improvement	Planned Date	Completed Date	Activity to be Completed by
Establish water sources and improve access				
City and Fire Dpt.				

Notes: No project planned as of 10/26/09

Action	Category: Awareness	Planned Date	Completed Date	Activity to be Completed by
Public Education				
NCDFR and Fire Dept.				

Notes: No project planned as of 10/26/09

3 Area Name: Cedar Rock Mtn Rd and Fiddlers Creek Rd. **Hazard Rating:** High

Latitude: 35.60751 **Longitude:** -79.87608 **Number of Homes:** 30 **Number of Lots:** 1

Dominant Fuel Type: 9. Hardwood Litter **Community Contact Person:** Walter Cross

Address: 2755 Old Cox Rd.

City: Asheboro **State:** NC **Zip Code:** 27205

Dominant Community Risk: Ingress/Egress, Heavily Wooded Area

Notes: Commercial Property(Chicken houses) in Area.

Wildfire Hazard & Risk Assessment - Average Scores for Community

Means of Access	Vegetation	Roofing Assembly	Placement of Utilities
Ingress and Egress	7 Predominant Veg.	10 Roof Composition	3 Placement of Utilities
Road Width	4 Fuel Clearance Zone	25 Building Construction	Total
All-Season Road Cond.	5 Topography	5 Building Construction	Total Number of Scoresheets Completed
Fire Service Access	5 Slope	1 Building Setback	0
Fire Service Turnaround	5 Additional Rating Factors	Available Fire Protection	Total Points
Street Signs	0 Miscellaneous	8 Water Source Avail.	92
		1 Organized Response	
		5 Fixed Fire Protection	

Action Items

Action	Category: Awareness	Planned Date	Completed Date	Activity to be Completed by
Public Education				
NCDFR and Fire Dpt.				

Notes: No project planned as of 10/26/09

Action	Category: Infrastructure Improvement	Planned Date	Completed Date	Activity to be Completed by
Improve access and water availability				
City				

Notes: No project planned as of 10/26/09

North Carolina Community Wildfire Protection Plan

4 Area Name: Farlow Lake **Hazard Rating:** High
Latitude: 35.64405 **Longitude:** -79.80312 **Number of Homes:** 52 **Number of Lots:** 10
Dominant Fuel Type: 9. Hardwood Litter **Community Contact Person:** Walter Cross
Address: 2755 Old Cox Rd.
City: Asheboro **State:** NC **Zip Code:** 27205

Dominant Community Risk: High concentration of mobile homes with a high fire occurrence due to debris burning. This area is also in the WUI and has problems with access.

Notes: This is a very large area. Manorview Rd. is a good indication of problems with access and fuel clearance.

Wildfire Hazard & Risk Assessment - Average Scores for Community

Means of Access	Vegetation	Roofing Assembly	Placement of Utilities
Ingress and Egress	7	Predominant Veg.	20
Road Width	4	Fuel Clearance Zone	25
All-Season Road Cond.	2	Topography	
Fire Service Access	2	Slope	4
Fire Service Turnaround	2	Additional Rating Factors	
Street Signs	0	Miscellaneous	5
		Available Fire Protection	
		Water Source Avail.	3
		Organized Response	1
		Fixed Fire Protection	5
		Building Construction	
		Building Construction	5
		Building Setback	0
		Total	
		Total Number of Scoresheets Completed	1
		Total Points	91

Action Items

Action	Category:	Planned Date	Completed Date	Activity to be Completed by
Do hazard reduction burning or increase defensible space.	Fuel Reduction			NCDFR
Notes: No project planned as of 10/26/09				

Action	Category:	Planned Date	Completed Date	Activity to be Completed by
Increase awareness with Public Education Programs in this area,	Awareness			NCDFR
Notes: No project planned as of 10/26/09				

C. FIRE PREVENTION PROGRAMS

1 Project Name: Fire Prevention Week **Population Reached:** Elementary Schools and Daycares

Project Description: Fire Safety Education

Age Group Targeted (select all that apply)	>50	50 - 35	34 - 20	19 - 15	14 - 10	9 - 6	<6
	No	No	No	No	Yes	Yes	Yes

Community(s) Targeted (if applicable):

Action

Action	Planned Date	Completed Date	Funding Source	Activity to be Completed by
Education	10/1/2010	10/1/2009	Fire Department	Fire Department

Notes:

North Carolina Community Wildfire Protection Plan

2 Project Name: Smoke Detectors

Population Reached: Community

Project Description: Pass out Smoke Detectors

Age Group Targeted	>50	50 - 35	34 - 20	19 - 15	14 - 10	9 - 6	<6
(select all that apply)	Yes	Yes	Yes	Yes	No	No	No

Community(s) Targeted (if applicable):

Action

Action	Planned Date	Completed Date	Funding Source	Activity to be Completed by
Hand out Smoke Detectors on an as needed basis			County Firefighters Association	Fire Department

Notes:

D. PREPAREDNESS ACTIONS

1 Preparedness Item: Turnout Gear PPE

Planning Office: Fire Department

Preparedness Need: PPE

Preparedness Action

Category	Equipment Purchase	Planned Date	Completed Date	Funding Source	Activity to be Completed by
Action					
Purchase PPE		6/1/2009		Federal Grant	Fire Department

Notes:

2 Preparedness Item: New Water Points

Planning Office: Fire Department

Preparedness Need: More water points in district

Preparedness Action

Category	Infrastructure Improvement	Planned Date	Completed Date	Funding Source	Activity to be Completed by
Action					
Improve water access by developing new water points both static and pressurized.				Federal, State and Local.	Fire Department

Notes: Will be done in 1-3 years

3 Preparedness Item: Wildland Fire Suppression Training

Planning Office: NCDFR

Preparedness Need: Fire Suppression Training or S-130/190

Preparedness Action

Category	Other	Planned Date	Completed Date	Funding Source	Activity to be Completed by
Action					
Conduct WFS Class		11/1/2011		State	NCDFR/FD

Notes:

4) ADDITIONAL COMMENTS:

5) ATTACHMENTS:

1. *[Faint text]*
 2. *[Faint text]*
 3. *[Faint text]*
 4. *[Faint text]*
 5. *[Faint text]*
 6. *[Faint text]*
 7. *[Faint text]*
 8. *[Faint text]*
 9. *[Faint text]*
 10. *[Faint text]*

11. *[Faint text]*
 12. *[Faint text]*
 13. *[Faint text]*
 14. *[Faint text]*
 15. *[Faint text]*
 16. *[Faint text]*
 17. *[Faint text]*
 18. *[Faint text]*
 19. *[Faint text]*
 20. *[Faint text]*

21. *[Faint text]*
 22. *[Faint text]*
 23. *[Faint text]*
 24. *[Faint text]*
 25. *[Faint text]*
 26. *[Faint text]*
 27. *[Faint text]*
 28. *[Faint text]*
 29. *[Faint text]*
 30. *[Faint text]*

31. *[Faint text]*
 32. *[Faint text]*
 33. *[Faint text]*
 34. *[Faint text]*
 35. *[Faint text]*
 36. *[Faint text]*
 37. *[Faint text]*
 38. *[Faint text]*
 39. *[Faint text]*
 40. *[Faint text]*

41. *[Faint text]*
 42. *[Faint text]*
 43. *[Faint text]*
 44. *[Faint text]*
 45. *[Faint text]*
 46. *[Faint text]*
 47. *[Faint text]*
 48. *[Faint text]*
 49. *[Faint text]*
 50. *[Faint text]*

North Carolina's Wildfire Hazard & Risk Assessment Scoresheet

This document is based upon the NFPA 1144

DIRECTIONS: Assign a value to the most appropriate element in each category and place the number of points in the box on the right.

A. Means of Access

1. Ingress and egress

a. Two or more roads in/out	0	
b. One road in/out	7	

2. Road width

a. Greater than or equal to 24 feet (7.3 m)	0	
b. Greater than or equal to 20 feet (6.1 m) and less than 24 feet (7.3 m)	2	
c. Less than 20 feet (6.1 m)	4	

3. All-season road condition

a. Surfaced road, grade is less than or equal to 5%	0	
b. Surfaced road, grade is greater than 5%	2	
c. Non-surfaced road, grade is less than or equal to 5%	3	
d. Non-surfaced road, grade is greater than 5%	5	
e. Other than all-season	7	

4. Fire service access (road length)

a. Majority of dead-end roads are less than or equal to 300 feet long (91.4 m)	0	
b. Majority of dead-end roads are greater than 300 feet long (91.4 m)	5	

5. Fire service turnaround capability

a. Turnarounds or cul-de-sacs are present with a radius greater than or equal to 50 feet	0	
b. Turnarounds or cul-de-sacs have a radius less than 50 feet	2	
c. No turnarounds or cul-de-sacs present	5	

6. Street signs

a. Present, 4 inches (102 cm) in size and reflective	0	
b. Present, but wooden and/or non-reflective	3	
c. Not present	5	

B. Vegetation (fuel models)

1. Characteristics of predominate vegetation within 300 feet (91.4 m)

a. Light (eg, grasses, herbaceous plants, sawgrasses, and bay vegetation) FBPS Fuel Models 1, 2 and 3	5	
b. Medium (eg, light brush and small trees) FBPS Fuel Models 5, 6, 7, 8, and 9	10	
c. Heavy (eg, dense brush, timber, and hardwoods) FBPS Fuel Models 4 and 10	20	
d. Slash (eg, timber harvesting residue) FBPS Fuel Models 11, 12 and 13	25	

2. Fuel Clearance Zone

a. More than 100 feet (30.48 m) of vegetation treatment from the structure(s)	1	
b. 71 - 100 feet (21.6 m to 30.48 m) of vegetation treatment from the structure(s)	3	
c. 30 - 70 feet (9.14 m to 21.3 m) of vegetation treatment from the structure(s)	10	
d. Less than 30 feet (9.14 m) of vegetation treatment from the structure(s)	25	

C. Topography within 300 feet (91.4 m) of structure(s)

1. Slope

a. Slope is less than or equal to 9%	1	
b. Slope 10% to 20%	4	
c. Slope 21% to 30%	7	
d. Slope 31% to 40%	8	
e. Slope is greater than 41%	10	

D. Additional Rating Factors (rate all that apply)

1. Miscellaneous

a. Topographical features that adversely affect wildland behavior	0-5	□
b. Areas with a history of higher fire occurrence than surrounding areas due to special situations (lightning, railroads, escaped debris burning, and arson)	0-5	
c. Areas that are periodically exposed to severe fire weather and strong dry winds	0-5	
d. Separation of adjacent structures that can contribute to fire spreads	0-5	

E. Roofing Assembly

1. Roof composition of the majority of homes

a. Class A roof - Noncombustible roof	0	□
b. Class B roof - Moderate fire resistive roof	3	
c. Class C roof - Low fire resistive roof	15	
d. Non-rated - Combustible roof	25	

F. Building Construction

1. Building construction of homes, siding, eaves, and deck

a. Noncombustible/fire-resistant siding, eaves, and deck	0	□
b. Noncombustible/fire-resistant siding, eaves and combustible deck	5	
c. Combustible siding, eaves, and deck	10	

2. Building setback relative to slopes of 30% or more

a. Not applicable	0	□
b. Greater than or equal to 30 feet (9.14 m) to slope	1	
c. Less than 30 feet (9.14 m) to slope	5	

G. Available Fire Protection

1. Water source availability

a. Pressurized water source availability - 500 gpm (1892.7 L/min) hydrants less than or equal to 1000 feet apart	0	□
b. Pressurized water source availability - 250 gpm (946.4 L/min) hydrants less than or equal to 1000 feet apart	1	
c. Non-pressurized water source (off site) - greater than or equal to 250 gpm (946.4 L/min) continuous for 2 hours	3	
d. Non-pressurized water source (off site) - less than 250 gpm (946.4 L/min) continuous for 2 hours	5	
e. Water unavailable	10	

2. Organized response resources

a. Nearest station is less than or equal to 15 minutes from structure(s)	1	□
b. Nearest station is greater than 15 minutes from structure(s)	5	

3. Fixed fire protection

a. Outdoor sprinkler system	1	□
b. NFPA 13, 13R, 13D indoor sprinkler system	3	
c. None	5	

H. Placement of Gas and Electric Utilities

1. Placement of utilities

a. Both underground	0	□
b. One underground, one above ground	3	
c. Both aboveground	5	

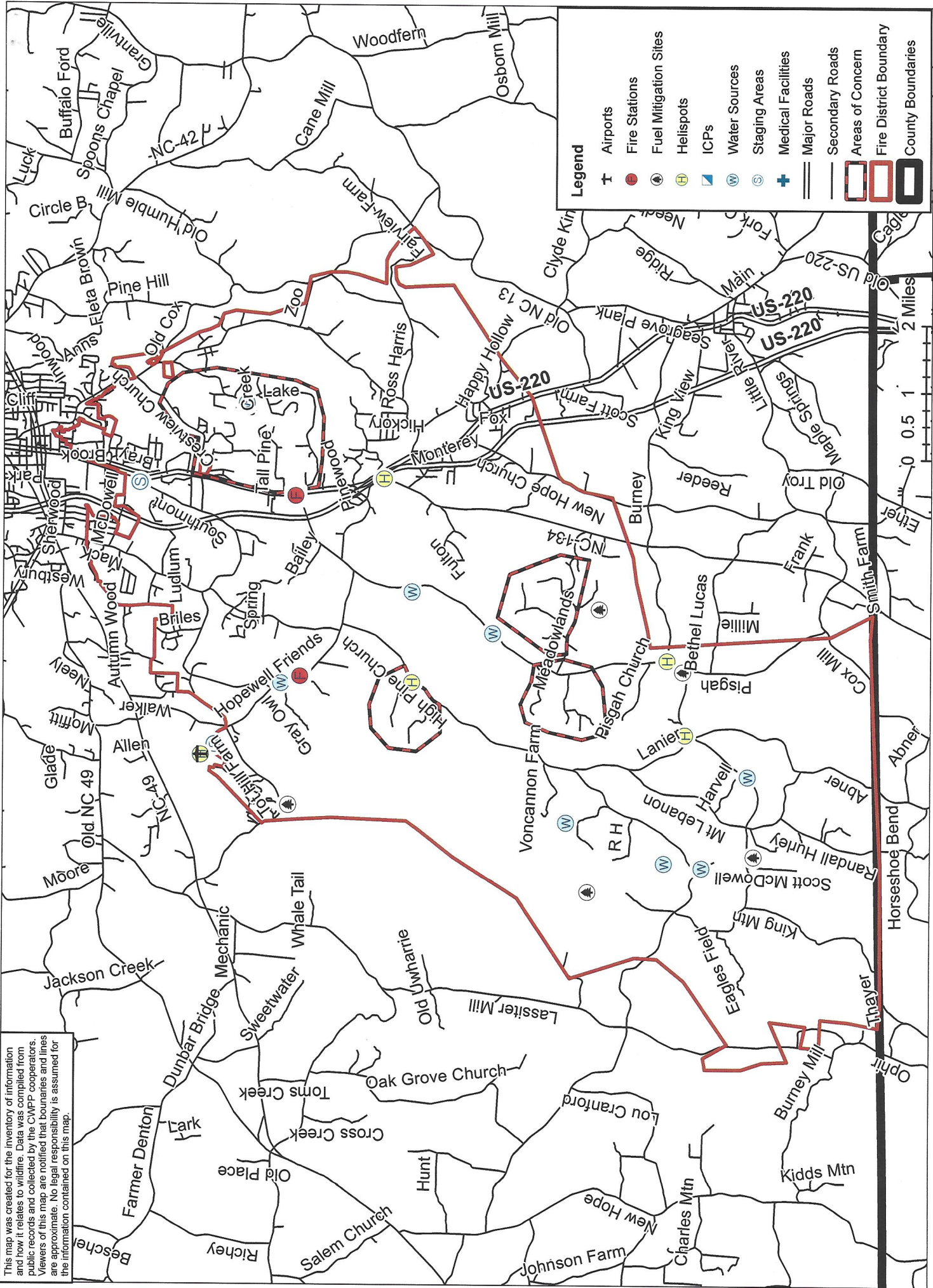
I. Totals for Home or Subdivision (total of all points)

Hazard Assessment		Total Points	Total for Home or Community		
Low	< 40	Community Name:	County:	Lat/Long:	
Moderate	40-69	Number of Homes:	Undeveloped Lots:		
High	70-112	Assessor's Name:	Date:	Total Score:	
Extreme	> 112				



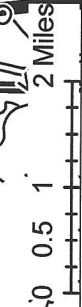
Ulah FD CWPP Includes Areas of Concern

This map was created for the inventory of information and how it relates to wildfire. Data was compiled from public records and collected by the CWPP cooperators. Viewers of this map are notified that boundaries and lines are approximate. No legal responsibility is assumed for the information contained on this map.



Legend

- Airports: [T symbol]
- Fire Stations: [Red circle symbol]
- Fuel Mitigation Sites: [Green circle symbol]
- Helispots: [Yellow circle symbol]
- ICPs: [Blue square symbol]
- Water Sources: [Blue circle symbol]
- Staging Areas: [Blue circle symbol]
- Medical Facilities: [Blue plus symbol]
- Major Roads: [Thick black line symbol]
- Secondary Roads: [Thin black line symbol]
- Areas of Concern: [Red outline symbol]
- Fire District Boundary: [Red outline symbol]
- County Boundaries: [Thick black line symbol]





Ulah FD CWPP

Includes Areas of Concern

This map was created for the inventory of information and how it relates to wildfire. Data was compiled from public records and collected by the CWPP cooperators. Viewers of this map are notified that boundaries and lines are approximate. No legal responsibility is assumed for the information contained on this map.



Legend

- Airports
- Fire Stations
- Fuel Mitigation Sites
- Helispots
- ICPs
- Water Sources
- Staging Areas
- Medical Facilities
- Major Roads
- Secondary Roads
- Areas of Concern
- Fire District Boundary
- County Boundaries





The Farmer Fire District Community Wildfire Protection Plan

AN ACTION PLAN FOR WILDFIRE MITIGATION

Date: 11/9/2009

Prepared By: Glen Coley
Organization: North Carolina Division of Forest Resources

Contact Information:

Address: 2755 Old Cox Rd.
Asheboro, NC 27205
Phone: 336-879-1773
E-Mail: glen.coley@ncdenr.gov
Fax: 336-879-1875

DOI Name: FARMER FD
DOI Number: NC10095353

This plan is a collaborative effort between various entities. The signing representatives listed in this plan comprise the core decision-making team responsible for this report and mutually agree on the plan's contents and are committed to act on its recommendations. The objectives are to set clear priorities for the implementation of wildfire mitigation in this fire district. This includes prioritized recommendations for the fire district as a whole and also for community members where appropriate.

CWPP Signature Page(s)

Fire Department Representative

Name: Tracy Boyles, Chief
Address: 6881 Old NC Hwy 49
Denton, NC 27239
Phone Number: 336-857-2626
E-Mail: tboylesffd@rtmc.net
Signature: Tracy Boyles

Signed? Yes

Name: Steven Hughes
Address: 6881 Old NC Highway 49
Denton, NC 27239
Phone Number: 336-857-3203
E-Mail: shughesffd@rtmc.net
Signature: Steven Hughes

Signed? Yes

North Carolina Division of Forest Resources Representative

Name: Glen Coley, County Ranger *Asst.*
Address: 2755 Old Cox Rd
Asheboro, NC 27205
Phone Number: 336-879-1773
E-Mail: glen.coley@ncdenr.gov
Signature: Glen Coley

Signed? Yes

Name: ~~Kevin Harvell, District Forester~~
Address: ~~304 Old Hargrave Road~~
~~Lexington, NC 27295~~
Phone Number: ~~336-956-2111~~
E-Mail: ~~Kevin.Harvell@ncdenr.gov~~
Signature: Deborah Walker

Deborah Walker
78a Hwy 24/a7
Troy, NC 27371
910-576-6391
deborahwalker@fs.fed.us

Signed? Yes

County Fire Inspector

Name: Wendall Whatley, Fire Inspector
Address: 152 N. Fayetteville St.
Asheboro, NC 27203
Phone Number: 336-318-6917
E-Mail: Wnwhatley@co.randolph.nc.us
Signature: Wendall Whatley

Signed? Yes

North Carolina Division of Emergency Management Representative

Name: Jared Byrd, EM Coordinator

Address: 152 N. Fayetteville St,
Asheboro, NC 27203

Phone Number: 336-318-6913

E-Mail: jkbyrd@co.randolph.nc.us

Signature: *Jared Byrd* Signed? Yes

USDA Forest Service Representative

Name: Deborah Walker

Address: 789 Highway 24/27
Troy, NC 27371

Phone Number: (910) 576-6391

E-Mail: deborahwalker@fs.fed.us

Signature: *Deborah Walker* Signed? Yes

Kevin Harvell, District Forester

*304 Old Hargrave Road
Lexington, NC 27295*

336-956-2111

Kevin.Harvell@ncdenr.gov

Name: Kelly Cagle, FMO

Address: 789 HWY 24/27
Troy, NC 27371

Phone Number: 910-576-6391

E-Mail: kcagle@fs.fed.us

Signature: *Kelly Cagle* Signed? Yes

The following federal and other interested parties were consulted and involved in the preparation of this report.

<u>Name</u>	<u>Organization</u>
Mutual Aid	
<u>Number</u>	<u>Name</u>
NC10096370	WESTSIDE FD
NC10096228	TABERNACLE FD
NC10095813	NEW HOPE FD
NC10096277	ULAH FD
NC10095247	DENTON
NC10095290	E SIDE FD
NC10096039	SOUTH DAVIDSON FD

Mutual Aid

Number

NC10096370

NC10096228

NC10095813

NC10096277

NC10095247

NC10095290

NC10096039

Name

WESTSIDE FD

TABERNACLE FD

NEW HOPE FD

ULAH FD

DENTON

E SIDE FD

SOUTH DAVIDSON FD

PLAN CONTENTS

1) Fire District, History and Pre-Attack Information

2) Fire District Base Map and Other Visual Aids

3) Recommendations and Action Items

4) Additional Comments

5) Attachments

All Longitude (-78.23456) and Latitude (35.23456) entries in this plan must be in decimal degrees with five degree points after the decimal.

[Faint, illegible text and markings, possibly a signature or stamp, located in the upper section of the page.]

[Faint, illegible text and markings, possibly a signature or stamp, located in the middle section of the page.]

[Faint, illegible text and markings, possibly a signature or stamp, located in the lower middle section of the page.]

[Faint, illegible text and markings, possibly a signature or stamp, located in the lower section of the page.]

PLAN CONTENTS

- 1) Plan District History and Pre-4-19-80 Information
- 2) The District Base Map and Other Visual Aids
- 3) Recommendations and Action Items

Farmer Fire District

I) FIRE DISTRICT AND PRE-ATTACK INFORMATION

A. PRIMARY FIRE DEPARTMENT (PFD):

County: Randolph **County ID Number:** 076
PFD Name: Farmer Fire Department
PFD Latitude: 35.63953 **PFD Longitude:** -79.99615
PFD Street: 6881 Old NC Highway 49
City: Denton **State:** NC **Zip Code:** 27239
PFD Mailing Address (if different than Street Address): NA
City: NA **State:** NC **Zip Code:**
PFD Phone Number: 336-857-2626 **PFD Fax Number:** 336-857-3809
PFD Email Address: tboylesffd@rtmc.net
Ground Directions: Old NC Hwy 49 and Fire Fighter Rd/State Rd 1194

B. PFD RESOURCE CAPACITY:

PERSONNEL

Number of Paid Firefighters:	3	Number of Volunteer Firefighters:	21
Number Trained in Wildland Fire:	3	Number Trained in Fire Prevention:	14
Number Trained in Hazard Assessment:	0	Number of Pick Up Firefighters (if Applicable):	0

EQUIPMENT

Apparatus Type	Description	Quantity
Crew Truck	1 chain saw, winch	1
Engine Type 6	150 gpm 225 gallons	1
Water Tender Type 3	750 gpm 2000 gallons	1
Engine Type 1	1250 gpm 1000 gallons	1
Engine Type 1	1000 gpm 1250 gallons	1

C. INCIDENT PLANS AND INTELLEGENCE

INCIDENT MANAGEMENT INFRASTRUCTURE LOCATION(S)

1 Incident Command Post (ICP): Farmer Fire Department
ICP Latitude: 35.63953 **ICP Longitude:** -79.99615
ICP Street Address: 6881 Old NC Hwy 49
City: Denton **State:** NC **Zip Code:** 27239
Paved Parking Acres: 0 **Unpaved Parking Acres:** 0 **Entrances:** 3
Buildings: 1 **Indoor Square Footage:** 3500
 Utilities (Water/Sewer) **Telephone Service** **Internet Service**
Ground Directions: NC Highway 49 and Fire Fighter Rd./State Rd. 1194
Comments:

North Carolina Community Wildfire Protection Plan

2 Incident Command Post (ICP): Farmer Elementary School

ICP Latitude: 35.64055

ICP Longitude: -79.97145

ICP Street Address: 3557 Grange Hall Rd.

City: Asheboro

State: NC

Zip Code: 27205

Paved Parking Acres: 1

Unpaved Parking Acres: 2

Entrances: 3

Buildings: 1

Indoor Square Footage: 40000

Utilities (Water/Sewer)

Telephone Service

Internet Service

Ground Directions: Hwy 49 South and Grange Hall Rd.

Comments:

1 Staging Area (SA): Farmer Elementary School

SA Latitude: 35.64055

SA Longitude: -79.97145

SA Street Address: 3557 Grange Hall Rd.

City: Asheboro

State: NC

Zip Code: 27205

Paved Parking Acres: 1

Unpaved Parking Acres: 2

Entrances: 3

Buildings: 1

Indoor Square Footage: 40000

Utilities (Water/Sewer)

Telephone Service

Internet Service

Ground Directions: Hwy 49 South and Grange Hall Rd.

Comments:

2 Staging Area (SA): Uwharrie Golf Club

SA Latitude: 35.61526

SA Longitude: -79.96385

SA Street Address: 4471 Waynick Meadow

City: Asheboro

State: NC

Zip Code: 27205

Paved Parking Acres: 0

Unpaved Parking Acres: 1

Entrances: 3

Buildings: 1

Indoor Square Footage: 1400

Utilities (Water/Sewer)

Telephone Service

Internet Service

Ground Directions: Hwy 49 and Science Hill Rd. to Lassiter Mill Rd.

Comments:

North Carolina Community Wildfire Protection Plan

3 Staging Area (SA): Lake Reese

SA Latitude: 35.68124

SA Longitude: -79.96725

SA Street Address: 4850 Jackson Creek Rd.

City: Denton

State: NC

Zip Code: 27239

Paved Parking Acres: 1

Unpaved Parking Acres: 3

Entrances: 1

Buildings: 2

Indoor Square Footage: 3000

Utilities (Water/Sewer)

Telephone Service

Internet Service

Ground Directions: On Jackson Creek Rd., east of Overlook

Comments:

4 Staging Area (SA): Science Hill Church

SA Latitude: 35.65637

SA Longitude: -79.93203

SA Street Address: 2421 Lassiter Mill Rd.

City: Asheboro

State: NC

Zip Code: 27205

Paved Parking Acres: 0

Unpaved Parking Acres: 2

Entrances: 2

Buildings: 2

Indoor Square Footage: 12000

Utilities (Water/Sewer)

Telephone Service

Internet Service

Ground Directions: Off of Hwy 49 at intersection of Science Hill Rd. and Lassiter Mill Rd.

Comments:

1 Nearest Medical Facility (NMF): Randolph Memorial Hospital

NMF Latitude: 35.71139

NMF Longitude: -79.81486

Phone Number: (336) 625-5151

NMF Street Address: 364 White Oak St.

City: Asheboro

State: NC

Zip Code: 27203

Trauma Center Level: NA

Facility Has Burn Unit

Facility Has Air Service

Medical Facility Type: Primary Care (Hospital)

Ground Directions: Located on White Oak St. and N. Fayetteville St. in Asheboro.

2 Nearest Medical Facility (NMF): UNC Hospital/Jaycee Burn Center

NMF Latitude: 35.90341

NMF Longitude: -79.05188

Phone Number: (919) 966-3693

NMF Street Address: 101 Manning Dr.

City: Chapel Hill

State: NC

Zip Code: 27514

Trauma Center Level: I

Facility Has Burn Unit

Facility Has Air Service

Medical Facility Type: Primary Care (Hospital)

Ground Directions: UNC Campus, 1 mile north of 15/501/54 on 86.

VEHICLE ACCESS

North Carolina Community Wildfire Protection Plan

Roads Paved (Percentage): 75 - 99%
Average Road Grade: 0 - 9%
Maximum Road Grade: 10 - 19%
Maximum time to provide fire services to community: 10 - 14 Minutes

AVIATION

Airport	Three Letter Designation	Degrees From ICP	Miles From ICP
Asheboro Airport	HBI	0	
Latitude: 35.65452	Longitude: -79.89475	<input checked="" type="checkbox"/> Has Fuel: Jet A	<input checked="" type="checkbox"/> Has Fuel: Aviation Gasoline
Ground Directions: Off of highway 49, turn onto Tot Hill Rd and turn right onto State Road 1197			

Comments:

Montgomery Airport	43A	0	
Latitude: 35.38465	Longitude: -79.79026	<input checked="" type="checkbox"/> Has Fuel: Jet A	<input checked="" type="checkbox"/> Has Fuel: Aviation Gasoline
Ground Directions: Off of Highway 220 in Star, NC			

Comments:

Lexington Municipal Airport	EXX	0	
Latitude: 35.78114	Longitude: 80.3037	<input checked="" type="checkbox"/> Has Fuel: Jet A	<input checked="" type="checkbox"/> Has Fuel: Aviation Gasoline
Ground Directions: Off of Highway 85 in Lexington, NC			

Comments:

HELICOPTER LANDING ZONES

1 Helispot: Farmer Elementary **Capacity:** Type 1 - 3
Latitude: 35.64055 **Longitude:** -79.97145
Ground Directions: Hwy 49 S and Grange Hill Rd.

Comments:

2 Helispot: Uwharrie Golf Course **Capacity:** Type 1 - 3
Latitude: 35.61526 **Longitude:** -79.96385
Ground Directions: Hwy 49 S to Lassiter Mill Rd. to Waynick Meadow

Comments:

3 Helispot: Lake Reese **Capacity:** Type 1 - 3
Latitude: 35.68124 **Longitude:** -79.96725
Ground Directions: Jackson Creek Rd., east of Overlook

Comments:

North Carolina Community Wildfire Protection Plan

WATER RESOURCES

Percent of Fire District in reach of hydrants or connected to county water: 0 - 24%

1 Water Source: Lake Reese (4850 Jackson Creek R **Contact Telephone:** (336) 626-1234
Uses: **Ground:** Yes **Helicopter:** Yes **Fixed-Wing Use:** No
Type: Lake **Water Source Access** Public
Latitude: 35.67600 **Longitude:** -79.96817
Ground Directions: Off Old Highway 49 on Jackson Creek Rd.
Comments: Municipal Water Supply, Contact Michael Rhoney (City of Asheboro), Boat Ramp

2 Water Source: Lake Reese (Garren Town Rd, N of **Contact Telephone:**
Uses: **Ground:** ~~No~~ Yes **Helicopter:** ~~No~~ Yes **Fixed-Wing Use:** No
Type: Lake **Water Source Access** Public
Latitude: 35.70600 **Longitude:** -79.96800
Ground Directions: Garren Town Rd North of Ridges Mountain Rd
Comments: 15-28 North Access of Lake Reese

3 Water Source: 2473 Falling Oak Road **Contact Telephone:**
Uses: **Ground:** Yes **Helicopter:** Yes **Fixed-Wing Use:** No
Type: Pond **Water Source Access** Private
Latitude: 35.66067 **Longitude:** -79.95237
Ground Directions: Off of Old Hwy 49 and Falling Oak Road
Comments: 15-14 McDowell Lumber Co, contact Tony McDowell

4 Water Source: 2732 Bescher Chapel Rd **Contact Telephone:**
Uses: **Ground:** Yes **Helicopter:** Yes **Fixed-Wing Use:** No
Type: Pond **Water Source Access** Private
Latitude: 35.68910 **Longitude:** -80.01700
Ground Directions: Old US Hwy 49 to Farmer Denton Rd, then turn onto Bescher Chapel Rd.
Comments: 15-5 Dr. Higgins

5 Water Source: 2774 NC Highway 49 South **Contact Telephone:**
Uses: **Ground:** Yes **Helicopter:** Yes **Fixed-Wing Use:** No
Type: Pond **Water Source Access** Private
Latitude: 35.67395 **Longitude:** -80.04304
Ground Directions: Hwy 49 S just North of Science Hill
Comments: 15-19 Strader Briles

6 Water Source: 2967 Pierce Meadow Road **Contact Telephone:**
Uses: **Ground:** Yes **Helicopter:** No **Fixed-Wing Use:** No
Type: Pond **Water Source Access** Private
Latitude: 35.67395 **Longitude:** -80.04304
Ground Directions: Old Hwy 49 Farmer Denton off of Canyon Church
Comments: Scott Bula

North Carolina Community Wildfire Protection Plan

7 Water Source: 3509 Lassiter Mill Rd. **Contact Telephone:**
Uses: **Ground:** Yes **Helicopter:** No **Fixed-Wing Use:** No
Type: Pond **Water Source Access** Private
Latitude: 35.63194 **Longitude:** -79.93890
Ground Directions: South of Highway 49 on Lassiter Mill Rd.
Comments: 15-25 James Glee

8 Water Source: 4460 Willow Grove Trail **Contact Telephone:**
Uses: **Ground:** Yes **Helicopter:** Yes **Fixed-Wing Use:** No
Type: Pond **Water Source Access** Private
Latitude: 35.61389 **Longitude:** -79.97410
Ground Directions: Hwy 49 and Waynick Meadow
Comments: 15-13

9 Water Source: 4471 Waynick Meadow Rd. **Contact Telephone:**
Uses: **Ground:** Yes **Helicopter:** No **Fixed-Wing Use:** No
Type: Other **Water Source Access** Private
Latitude: 35.61484 **Longitude:** -79.96357
Ground Directions: 49 to Waynick Meadow
Comments: 15-8 Uwharrie Golf Club Swimming Pool

10 Water Source: 4494 Big Country Drive **Contact Telephone:**
Uses: **Ground:** Yes **Helicopter:** Yes **Fixed-Wing Use:** No
Type: Pond **Water Source Access** Private
Latitude: 35.61860 **Longitude:** -79.97374
Ground Directions: Hwy 49 and Waynick Meadow and Oak Grove
Comments: 15-12 Hyder

11 Water Source: 5554 Brantley Gordon Road **Contact Telephone:**
Uses: **Ground:** Yes **Helicopter:** No **Fixed-Wing Use:** No
Type: Pond **Water Source Access** Private
Latitude: 35.63626 **Longitude:** -80.00808
Ground Directions: Hwy 49 and Brantley Gordon Road
Comments: 15-17 Bobby Chriscoe Pond

12 Water Source: 5621 Lassiter Mill Rd. **Contact Telephone:**
Uses: **Ground:** Yes **Helicopter:** No **Fixed-Wing Use:** No
Type: Pond **Water Source Access** Private
Latitude: 35.58316 **Longitude:** -79.95672
Ground Directions: Hwy 49 at Science Hill and Lassiter Mill Rd.
Comments: 15-10 Grace Thornburg

North Carolina Community Wildfire Protection Plan

13 Water Source: 5961 Jackson Creek Rd
Uses: **Ground:** Yes **Helicopter:** Yes **Contact Telephone:**
Fixed-Wing Use: No
Type: River/Stream **Water Source Access** Private
Latitude: 35.69067 **Longitude:** -79.98734
Ground Directions: Highway 49 to Jackson Creek Rd.
Comments: 15-7 Charles Smalley @ Old Little Texas

14 Water Source: 5998 Brantley Gordon Road **Contact Telephone:**
Uses: **Ground:** Yes **Helicopter:** Yes **Fixed-Wing Use:** No
Type: Pond **Water Source Access** Private
Latitude: 35.63944 **Longitude:** -80.01501
Ground Directions: Hwy 49 and Brantley Gordon Rd.
Comments: 15-18 Lynn Scherers

15 Water Source: 6454 Old NC Highway 49 **Contact Telephone:** (336) 857-2131
Uses: **Ground:** Yes **Helicopter:** Yes **Fixed-Wing Use:** No
Type: Pond **Water Source Access** Private
Latitude: 35.64647 **Longitude:** -79.98664
Ground Directions: On Old Highway 49
Comments: 15-27 Tom's Creek Pond Contact Melinda Vaughn

16 Water Source: 6881 Old NC Highway 49 **Contact Telephone:**
Uses: **Ground:** Yes **Helicopter:** No **Fixed-Wing Use:** No
Type: Tank/Cistern **Water Source Access** Private
Latitude: 35.63953 **Longitude:** -79.99615
Ground Directions: Tank at Intersection of Fire Fighter Rd and Old NC Highway 49
Comments: Non-Certifiable Water Point; 15-31 Farmer Fire Department Tank @ FD

17 Water Source: Across from 3283 Lassiter Mill Rd. **Contact Telephone:**
Uses: **Ground:** Yes **Helicopter:** No **Fixed-Wing Use:** No
Type: Tank/Cistern **Water Source Access** Private
Latitude: 35.63828 **Longitude:** -79.94207
Ground Directions: 1.5 miles just south of Mechanic Rd on Lassiter Mill Rd.
Comments: 15-30 Lassiter Mill Tank

18 Water Source: Across from 5104 Fire Fighter Rd **Contact Telephone:**
Uses: **Ground:** Yes **Helicopter:** Yes **Fixed-Wing Use:** No
Type: Pond **Water Source Access** Private
Latitude: 35.63832 **Longitude:** -79.99356
Ground Directions: Across from 5104 Fire Fighter Rd
Comments: 15-3 Fire Fighter Road

North Carolina Community Wildfire Protection Plan

19 Water Source: Corner of Bombay School and New Hope
Uses: **Ground:** Yes **Helicopter:** No **Fixed-Wing Use:** No
Type: Pond **Water Source Access:** Private
Latitude: 35.59567 **Longitude:** -80.02131
Ground Directions: Corner of Bombay School and New Hope (west corner)
Comments: 15-9 Bombay School Road

20 Water Source: Creek Near 1669 Moore Rd
Uses: **Ground:** No **Helicopter:** No **Fixed-Wing Use:** No
Type: River/Stream **Water Source Access:** Private
Latitude: 35.68797 **Longitude:** -79.93419
Ground Directions: Near Intersection of Moore Rd and Golden Meadow
Comments: 15-22 Schwarz Creek

21 Water Source: Corner of Brantley Gordon and Farmer Denton Rd
Uses: **Ground:** Yes **Helicopter:** No **Fixed-Wing Use:** No
Type: Pond **Water Source Access:** Private
Latitude: 35.64390 **Longitude:** -80.06212
Ground Directions: Corner of Brantley Gordon and Farmer Denton Rd (West Corner)
Comments: 15-2 Brantley Gordon and Farmer Denton

22 Water Source: Creek near 1870 Lassiter Mill Rd.
Uses: **Ground:** Yes **Helicopter:** No **Fixed-Wing Use:** No
Type: Other **Water Source Access:** Public
Latitude: 35.66658 **Longitude:** -79.92401
Ground Directions: Hwy 49 and Science Hill onto Lassiter Mill Rd.
Comments: 15-21 Lassiter Mill Creek

23 Water Source: Creek near 2930 Gallimore Dairy Rd
Uses: **Ground:** Yes **Helicopter:** No **Fixed-Wing Use:** No
Type: River/Stream **Water Source Access:** Private
Latitude: 35.67174 **Longitude:** -79.99152
Ground Directions: North of Farmer Denton Rd on Gallimore Dairy Rd.
Comments: 15-23 Gallimore Dairy Rd Creek

24 Water Source: Creek Near 3281 Richey Rd.
Uses: **Ground:** Yes **Helicopter:** No **Fixed-Wing Use:** No
Type: River/Stream **Water Source Access:** Private
Latitude: 35.65389 **Longitude:** -80.02149
Ground Directions: North of Brantley Gordon Rd on Richey Rd.
Comments: 15-24 Richey Rd Creek

North Carolina Community Wildfire Protection Plan

25 Water Source: Creek Near 4534 Oak Grove Church **Contact Telephone:**
Uses: **Ground:** Yes **Helicopter:** No **Fixed-Wing Use:** No
Type: River/Stream **Water Source Access** Private
Latitude: 35.60783 **Longitude:** -79.98483
Ground Directions: Creek Near 4534 Oak Grove Church Rd
Comments: 15-4 Oak Grove Church Rd Creek

26 Water Source: Creek near 4793 Salem Church Rd. **Contact Telephone:**
Uses: **Ground:** Yes **Helicopter:** No **Fixed-Wing Use:** No
Type: Other **Water Source Access** Public
Latitude: 35.61683 **Longitude:** -80.02066
Ground Directions: Hwy 49 to Salem Church Rd.
Comments: 15-20 Salem Church Rd Creek

27 Water Source: Creek Near 5620 Lassiter Mill Rd. **Contact Telephone:**
Uses: **Ground:** Yes **Helicopter:** No **Fixed-Wing Use:** No
Type: River/Stream **Water Source Access** Private
Latitude: 35.57989 **Longitude:** -79.95891
Ground Directions: South of Highway 49 on Lassiter Mill Rd.
Comments: 15-26 Grace Thornburg

28 Water Source: Farmer Denton Rd. **Contact Telephone:**
Uses: **Ground:** Yes **Helicopter:** Yes **Fixed-Wing Use:** No
Type: Pond **Water Source Access** Private
Latitude: 35.65998 **Longitude:** -79.99775
Ground Directions: Highway 49 to Farmer Denton Rd.
Comments: 15-6 Ronnie Hayworth

29 Water Source: Near 7470 NC Hwy 49 South (north **Contact Telephone:**
Uses: **Ground:** Yes **Helicopter:** Yes **Fixed-Wing Use:** No
Type: Pond **Water Source Access** Private
Latitude: 35.60983 **Longitude:** -80.00600
Ground Directions: Near 7470 NC Hwy 49 South (north bound lane)
Comments: 15-1 Old Rock Quarry

30 Water Source: South Corner of Lassiter Mill & High **Contact Telephone:**
Uses: **Ground:** Yes **Helicopter:** No **Fixed-Wing Use:** No
Type: Pond **Water Source Access** Private
Latitude: 35.56159 **Longitude:** -79.96550
Ground Directions: South Corner of Lassiter Mill & High Pine Church Rd.
Comments: Non-Certifiable Water Point:15-32 New Hope Water Tank

North Carolina Community Wildfire Protection Plan

31 Water Source: Uwharrie River Contact Telephone:
Uses: Ground: Yes Helicopter: No Fixed-Wing Use: No
Type: River/Stream Water Source Access Public
Latitude: 35.61700 Longitude: -79.96400
Ground Directions: Hwy 49 at Science Hill and Lassiter Mill at Waynick Meadow
Comments: 15-11 River @ Golf Course

D. COMMUNITY INFORMATION

FIRE DISTRICT SIZE & DEMOGRAPHICS

Estimated Acres: 34,583 Number of Lots: 1,793
Number of Structures: 1,323 Percentage Residential: 90%
Estimated Population Growth (next 30 Years): Low

Majority Population is Full-Time: Yes NA If NOT Full Time please indicate what Percentage of Population is part-time

HAZARD ASSESSMENT RATING (from NFPA 1144): High

WILDFIRE HISTORY & FUEL TYPE

Relative Frequency: 24 wildland fires per year
Common Causes: Debris burning
Area of Future Concern: N/A
Additional Comments: The district will remain very rural. The current population of the fire district is 2,665.
Dominant Vegetation(Fuel Type): 9. Hardwood Litter
Dominant Building Construction Type: Wood construction
Wildfire History or Fuel Type Notes: Wildland fire occurrence is relatively low.

2) FIRE DISTRICT BASE MAP AND OTHER VISUALS

Minimally should include fire district boundary, major roads, fire Stations, ICPs, staging areas, medical facilities, helispots, water resources, and local, state, and federal ownership boundaries on the base map. May want to include: major land marks, police stations, evacuations routes, forest service offices, and large forest land parcel boundaries. Attach or insert community base map and other visuals.

3) RECOMMEDATIONS AND ACTION ITEMS

A. FUEL MITIGATION SITES

1 Project Name: Judy O'Rork Acres: 75
Latitude: 35.63120 Longitude: -79.96020
Landowner Name: Judy O'Rork Dominant Fuel Type: 9. Hardwood Litter
Planning Office: NCDFR Risks: Fuel Loading

Mitigation Action

Table with 5 columns: Action, Planned Date, Completed Date, Funding Source, Activity to be Completed by. Row 1: Hazard Mitigation Burn, 3/1/2011, , Stevens Ammendment, NCDFR

Notes:

North Carolina Community Wildfire Protection Plan

2 Project Name: Dassow Properties

Acres: 35

Latitude: 35.63680 Longitude: -79.87000

Landowner Name: Dassow Properties

Dominant Fuel Type: 9. Hardwood Litter

Planning Office: NCDFR

Risks: Fuel Loading

Mitigation Action

Action	Planned Date	Completed Date	Funding Source	Activity to be Completed by
Hazard Mitigation Burn	3/1/2011		Stevens Ammendment	NCDFR

Notes:

3 Project Name: John Sawyer

Acres: 10

Latitude: 35.60470 Longitude: -79.95970

Landowner Name: John Sawyer

Dominant Fuel Type: 9. Hardwood Litter

Planning Office: NCDFR

Risks: Fuel Loading

Mitigation Action

Action	Planned Date	Completed Date	Funding Source	Activity to be Completed by
Hazard Mitigation Burn	3/1/2011		Stevens Ammendment	NCDFR

Notes:

4 Project Name: David Elliot

Acres: 60

Latitude: 35.63250 Longitude: -79.99730

Landowner Name: David Elliot

Dominant Fuel Type: 9. Hardwood Litter

Planning Office: NCDFR

Risks: Fuel Loading

Mitigation Action

Action	Planned Date	Completed Date	Funding Source	Activity to be Completed by
Hazard Mitigation Burn	3/1/2011		Stevens Ammendment	NCDFR

Notes:

5 Project Name: Andrew German

Acres: 30

Latitude: 35.62370 Longitude: -79.99600

Landowner Name: Andrew German

Dominant Fuel Type: 9. Hardwood Litter

Planning Office: NCDFR

Risks: Fuel Loading

Mitigation Action

Action	Planned Date	Completed Date	Funding Source	Activity to be Completed by
Hazard Mitigation Burn	3/1/2011		Stevens Ammendment	NCDFR

Notes:

6 Project Name: Wall & Company, Inc

Acres: 44

Latitude: 35.69220 Longitude: -79.95395

Landowner Name: Sterling Wall

Dominant Fuel Type: 9. Hardwood Litter

Planning Office: NCDFR

Risks: Fuel Loading

Mitigation Action

Action	Planned Date	Completed Date	Funding Source	Activity to be Completed by
Hazard Reduction Burn	3/1/2010		Landowner	NCDFR

Notes:

North Carolina Community Wildfire Protection Plan

B. COMMUNITIES AT RISK

1 Area Name: Cross Creek **Hazard Rating:** High
Latitude: 35.62986 **Longitude:** -79.99026 **Number of Homes:** 20 **Number of Lots:** 20
Dominant Fuel Type: 9. Hardwood Litter **Community Contact Person:**
Address:
City: **State:** **Zip Code:**
Dominant Community Risk: Access, 3-4 Wildland Fires Per Year Here
Notes:

Wildfire Hazard & Risk Assessment - Average Scores for Community

Means of Access	Vegetation	Roofing Assembly	Placement of Utilities
Ingress and Egress	7 Predominant Veg.	10 Roof Composition	3 Placement of Utilities
Road Width	2 Fuel Clearance Zone	Building Construction	Total
All-Season Road Cond.	4 Topography	5 Building Construction	2 Total Number of Scoresheets Completed
Fire Service Access	5 Slope	0 Building Setback	98 Total Points
Fire Service Turnaround	5 Additional Rating Factors	Available Fire Protection	
Street Signs	0 Miscellaneous	5 Water Source Avail.	
		1 Organized Response	
		5 Fixed Fire Protection	

Action Items

Action	Category: Infrastructure Improvement	Planned Date	Completed Date	Activity to be Completed by County
Make a cul-de-sac to improve problems with access				
Notes:	No project planned as of 11/10/09			

North Carolina Community Wildfire Protection Plan

2 Area Name: Whale Tail Rd **Hazard Rating:** High
Latitude: 35.62882 **Longitude:** -79.94003 **Number of Homes:** 6 **Number of Lots:** 1
Dominant Fuel Type: 9. Hardwood Litter **Community Contact Person:**
Address:
City: **State:** **Zip Code:**
Dominant Community Risk: One way in/out, access problems because of dirt roads
Notes:

Wildfire Hazard & Risk Assessment - Average Scores for Community

Means of Access	Vegetation	Roofing Assembly	Placement of Utilities
Ingress and Egress	7 Predominant Veg. 10	Roof Composition 3	Placement of Utilities 0
Road Width	4 Fuel Clearance Zone 25	Building Construction	Total
All-Season Road Cond.	4 Topography	Building Construction 10	Total Number of Scoresheets Completed 2
Fire Service Access	5 Slope 2	Building Setback 0	Total Points 92
Fire Service Turnaround	5 Additional Rating Factors	Available Fire Protection	
Street Signs	0 Miscellaneous 6	Water Source Avail. 5	
		Organized Response 1	
		Fixed Fire Protection 5	

Action Items

Action	Category: Fuel Reduction	Planned Date	Completed Date	Activity to be Completed by NCDFR
Hazard Mitigation Burn				

Notes: No project planned as of 11/10/09

3 Area Name: Mechanic Rd **Hazard Rating:** High
Latitude: 35.64497 **Longitude:** -79.94513 **Number of Homes:** 85 **Number of Lots:** 1
Dominant Fuel Type: 9. Hardwood Litter **Community Contact Person:** Linda Burrows
Address: 336-857-2889
City: Asheboro **State:** NC **Zip Code:** 27205
Dominant Community Risk: In WUI, Pine Plantation
Notes:

Wildfire Hazard & Risk Assessment - Average Scores for Community

Means of Access	Vegetation	Roofing Assembly	Placement of Utilities
Ingress and Egress	0 Predominant Veg. 10	Roof Composition 3	Placement of Utilities 5
Road Width	2 Fuel Clearance Zone 25	Building Construction	Total
All-Season Road Cond.	2 Topography	Building Construction 7	Total Number of Scoresheets Completed 2
Fire Service Access	2 Slope 3	Building Setback 0	Total Points 90
Fire Service Turnaround	5 Additional Rating Factors	Available Fire Protection	
Street Signs	0 Miscellaneous 10	Water Source Avail. 10	
		Organized Response 1	
		Fixed Fire Protection 5	

Action Items

North Carolina Community Wildfire Protection Plan

Action	Category: Awareness	Planned Date	Completed Date	Activity to be Completed by
Public Education Program on Fire Hazards				
Notes: No Program planned as of 11/10/09				

Action	Category: Fuel Reduction	Planned Date	Completed Date	Activity to be Completed by
Hazard Mitigation Burn				
Notes: No project planned as of 11/10/09				

4 Area Name:	Thornburg Farm	Hazard Rating:	High
Latitude:	35.60357	Longitude:	-79.95695
Dominant Fuel Type:	9. Hardwood Litter	Number of Homes:	5
Address:		Community Contact Person:	
City:		State:	Zip Code:
Dominant Community Risk:	One way in/out, Pine Plantation		
Notes:			

Wildfire Hazard & Risk Assessment - Average Scores for Community							
Means of Access	Vegetation		Roofing Assembly		Placement of Utilities		
Ingress and Egress	7	Predominant Veg.	10	Roof Composition	3	Placement of Utilities	3
Road Width	4	Fuel Clearance Zone	15	Building Construction		Total	
All-Season Road Cond.	3	Topography		Building Construction	7	Total Number of	2
Fire Service Access	2	Slope	1	Building Setback	0	Scoresheets Completed	
Fire Service Turnaround	5	Additional Rating Factors		Available Fire Protection		Total Points	83
Street Signs	0	Miscellaneous	7	Water Source Avail.	10		
				Organized Response	1		
				Fixed Fire Protection	5		

Action Items				
Action	Category: Fuel Reduction	Planned Date	Completed Date	Activity to be Completed by
Hazard Mitigation Burn				
Notes: No project planned as of 11/10/09				

North Carolina Community Wildfire Protection Plan

5 Area Name: Lake Reese **Hazard Rating:** High
Latitude: 35.68435 **Longitude:** -79.97964 **Number of Homes:** 20 **Number of Lots:** 1
Dominant Fuel Type: 9. Hardwood Litter **Community Contact Person:**
Address:
City: **State:** **Zip Code:**
Dominant Community Risk: Access, WUI, Mountainous
Notes:

Wildfire Hazard & Risk Assessment - Average Scores for Community

Means of Access	Vegetation	Roofing Assembly	Placement of Utilities
Ingress and Egress	7 Predominant Veg. 10	Roof Composition 3	Placement of Utilities 3
Road Width	2 Fuel Clearance Zone 15	Building Construction	Total
All-Season Road Cond.	3 Topography	Building Construction 7	Total Number of Scoresheets Completed 2
Fire Service Access	5 Slope 2	Building Setback 0	Total Points 83
Fire Service Turnaround	5 Additional Rating Factors	Available Fire Protection	
Street Signs	0 Miscellaneous 5	Water Source Avail. 10	
		Organized Response 1	
		Fixed Fire Protection 5	

Action Items

Action	Category: Fuel Reduction	Planned Date	Completed Date	Activity to be Completed by NCDFR
Hazard Mitigation Burn				

Notes: No project planned as of 11/10/09

6 Area Name: Gopher Woods **Hazard Rating:** High
Latitude: 35.67352 **Longitude:** -79.92456 **Number of Homes:** 90 **Number of Lots:** 0
Dominant Fuel Type: 9. Hardwood Litter **Community Contact Person:**
Address:
City: **State:** NC **Zip Code:** 27205
Dominant Community Risk: WUI, Ingress/Egress
Notes:

Wildfire Hazard & Risk Assessment - Average Scores for Community

Means of Access	Vegetation	Roofing Assembly	Placement of Utilities
Ingress and Egress	0 Predominant Veg. 10	Roof Composition 3	Placement of Utilities 2
Road Width	1 Fuel Clearance Zone 25	Building Construction	Total
All-Season Road Cond.	2 Topography	Building Construction 5	Total Number of Scoresheets Completed 2
Fire Service Access	0 Slope 1	Building Setback 0	Total Points 72
Fire Service Turnaround	2 Additional Rating Factors	Available Fire Protection	
Street Signs	0 Miscellaneous 5	Water Source Avail. 10	
		Organized Response 1	
		Fixed Fire Protection 5	

Action Items

North Carolina Community Wildfire Protection Plan

Action	Category: Awareness	Planned Date	Completed Date	Activity to be Completed by County
Public Education Program on Fire Hazards				
Notes: No project planned as of 11/10/09				

C. FIRE PREVENTION PROGRAMS

1 Project Name: Fire Prevention Week **Population Reached:** Elementary School & Boy Scouts

Project Description: During fire prevention week the department goes into schools and talks about fire safety and prevention.

Age Group Targeted (select all that apply)	>50	50 - 35	34 - 20	19 - 15	14 - 10	9 - 6	<6
	No	No	No	No	Yes	Yes	Yes

Community(s) Targeted (if applicable):

Action

Action	Planned Date	Completed Date	Funding Source	Activity to be Completed by
Public fire safety education	10/1/2009	10/1/2009	Fire Safety and Prevention Grants	Fire Department

Notes:

2 Project Name: Smoke Detectors **Population Reached:** Community

Project Description: The Fire Department will install smoke detectors on an as-needed basis to the community.

Age Group Targeted (select all that apply)	>50	50 - 35	34 - 20	19 - 15	14 - 10	9 - 6	<6
	Yes	Yes	Yes	Yes	Yes	Yes	Yes

Community(s) Targeted (if applicable):

Action

Action	Planned Date	Completed Date	Funding Source	Activity to be Completed by
Install smoke detectors			County Association	Fire Department

Notes:

D. PREPAREDNESS ACTIONS

1 Preparedness Item: Hose, Sprayers and PPE

Planning Office: Farmer Fire Department

Preparedness Need: Hose, Sprayers and PPE

Preparedness Action

Category	Equipment Purchase	Planned Date	Completed Date	Funding Source	Activity to be Completed by
Action					
Purchase Hose, Sprayers and PPE		11/1/2009		State Forestry Grant	Farmer Fire Department

Notes:

North Carolina Community Wildfire Protection Plan

2 Preparedness Item: PPE, Heath and Fitness, Accountability

Planning Office: Farmer Fire Department

Preparedness Need: PPE, Heath and Fitness, Accountability

Preparedness Action

Category	Equipment Purchase	Planned Date	Completed Date	Funding Source	Activity to be Completed by
Action					
Purchase PPE, Heath and Fitness gear, Accountability		3/1/2009		FEMA	Farmer Fire Department

Notes:

3 Preparedness Item: Radios, Coolmist Fan

Planning Office: Farmer Fire Department

Preparedness Need: Radios, Coolmist Fan

Preparedness Action

Category	Equipment Purchase	Planned Date	Completed Date	Funding Source	Activity to be Completed by
Action					
Buy Radios, Coolmist Fan		1/1/2009	3/1/2009	State Volunteer Grant	Farmer Fire Department

Notes: 50/50 Grant

4 Preparedness Item: Wildland Fire Suppression Training

Planning Office: NCDNR

Preparedness Need: WFS Training

Preparedness Action

Category	Other	Planned Date	Completed Date	Funding Source	Activity to be Completed by
Action					
Conduct WFS Class		11/1/2011		State/FD Funding	

Notes:

4) ADDITIONAL COMMENTS:

5) ATTACHMENTS:

1. Applicant's Name: [Name]
Address: [Address]
City: [City]
State: [State]
Zip: [Zip]

2. Purpose of Trip: [Purpose]
Date: [Date]
Time: [Time]
Location: [Location]

3. Species to be Observed: [Species]
Number of Individuals: [Number]
Sex: [Sex]
Age: [Age]

4. Observations: [Observations]
Remarks: [Remarks]

5. Collector's Name: [Name]
Address: [Address]
City: [City]
State: [State]
Zip: [Zip]

6. Collector's Name: [Name]
Address: [Address]
City: [City]
State: [State]
Zip: [Zip]

ADDITIONAL COMMENTS:
ATTACHMENTS:

North Carolina's Wildfire Hazard & Risk Assessment Scoresheet

This document is based upon the NFPA 1144

DIRECTIONS: Assign a value to the most appropriate element in each category and place the number of points in the box on the right.

A. Means of Access

1. Ingress and egress

a. Two or more roads in/out	0	
b. One road in/out	7	

2. Road width

a. Greater than or equal to 24 feet (7.3 m)	0	
b. Greater than or equal to 20 feet (6.1 m) and less than 24 feet (7.3 m)	2	
c. Less than 20 feet (6.1 m)	4	

3. All-season road condition

a. Surfaced road, grade is less than or equal to 5%	0	
b. Surfaced road, grade is greater than 5%	2	
c. Non-surfaced road, grade is less than or equal to 5%	3	
d. Non-surfaced road, grade is greater than 5%	5	
e. Other than all-season	7	

4. Fire service access (road length)

a. Majority of dead-end roads are less than or equal to 300 feet long (91.4 m)	0	
b. Majority of dead-end roads are greater than 300 feet long (91.4 m)	5	

5. Fire service turnaround capability

a. Turnarounds or cul-de-sacs are present with a radius greater than or equal to 50 feet	0	
b. Turnarounds or cul-de-sacs have a radius less than 50 feet	2	
c. No turnarounds or cul-de-sacs present	5	

6. Street signs

a. Present, 4 inches (102 cm) in size and reflective	0	
b. Present, but wooden and/or non-reflective	3	
c. Not present	5	

B. Vegetation (fuel models)

1. Characteristics of predominate vegetation within 300 feet (91.4 m)

a. Light (eg, grasses, herbaceous plants, sawgrasses, and bay vegetation) FBPS Fuel Models 1, 2 and 3	5	
b. Medium (eg, light brush and small trees) FBPS Fuel Models 5, 6, 7, 8, and 9	10	
c. Heavy (eg, dense brush, timber, and hardwoods) FBPS Fuel Models 4 and 10	20	
d. Slash (eg, timber harvesting residue) FBPS Fuel Models 11, 12 and 13	25	

2. Fuel Clearance Zone

a. More than 100 feet (30.48 m) of vegetation treatment from the structure(s)	1	
b. 71 - 100 feet (21.6 m to 30.48 m) of vegetation treatment from the structure(s)	3	
c. 30 - 70 feet (9.14 m to 21.3 m) of vegetation treatment from the structure(s)	10	
d. Less than 30 feet (9.14 m) of vegetation treatment from the structure(s)	25	

C. Topography within 300 feet (91.4 m) of structure(s)

1. Slope

a. Slope is less than or equal to 9%	1	
b. Slope 10% to 20%	4	
c. Slope 21% to 30%	7	
d. Slope 31% to 40%	8	
e. Slope is greater than 41%	10	

D. Additional Rating Factors (rate all that apply)

1. Miscellaneous

a. Topographical features that adversely affect wildland behavior	0-5	
b. Areas with a history of higher fire occurrence than surrounding areas due to special situations (lightning, railroads, escaped debris burning, and arson)	0-5	
c. Areas that are periodically exposed to severe fire weather and strong dry winds	0-5	
d. Separation of adjacent structures that can contribute to fire spreads	0-5	

E. Roofing Assembly

1. Roof composition of the majority of homes

a. Class A roof - Noncombustible roof	0	
b. Class B roof - Moderate fire resistive roof	3	
c. Class C roof - Low fire resistive roof	15	
d. Non-rated - Combustible roof	25	

F. Building Construction

1. Building construction of homes, siding, eaves, and deck

a. Noncombustible/fire-resistant siding, eaves, and deck	0	
b. Noncombustible/fire-resistant siding, eaves and combustible deck	5	
c. Combustible siding, eaves, and deck	10	

2. Building setback relative to slopes of 30% or more

a. Not applicable	0	
b. Greater than or equal to 30 feet (9.14 m) to slope	1	
c. Less than 30 feet (9.14 m) to slope	5	

G. Available Fire Protection

1. Water source availability

a. Pressurized water source availability - 500 gpm (1892.7 L/min) hydrants less than or equal to 1000 feet apart	0	
b. Pressurized water source availability - 250 gpm (946.4 L/min) hydrants less than or equal to 1000 feet apart	1	
c. Non-pressurized water source (off site)- greater than or equal to 250 gpm (946.4 L/min) continuous for 2 hours	3	
d. Non-pressurized water source (off site) - less than 250 gpm (946.4 L/min) continuous for 2 hours	5	
e. Water unavailable	10	

2. Organized response resources

a. Nearest station is less than or equal to 15 minutes from structure(s)	1	
b. Nearest station is greater than 15 minutes from structure(s)	5	

3. Fixed fire protection

a. Outdoor sprinkler system	1	
b. NFPA 13, 13R, 13D indoor sprinkler system	3	
c. None	5	

H. Placement of Gas and Electric Utilities

1. Placement of utilities

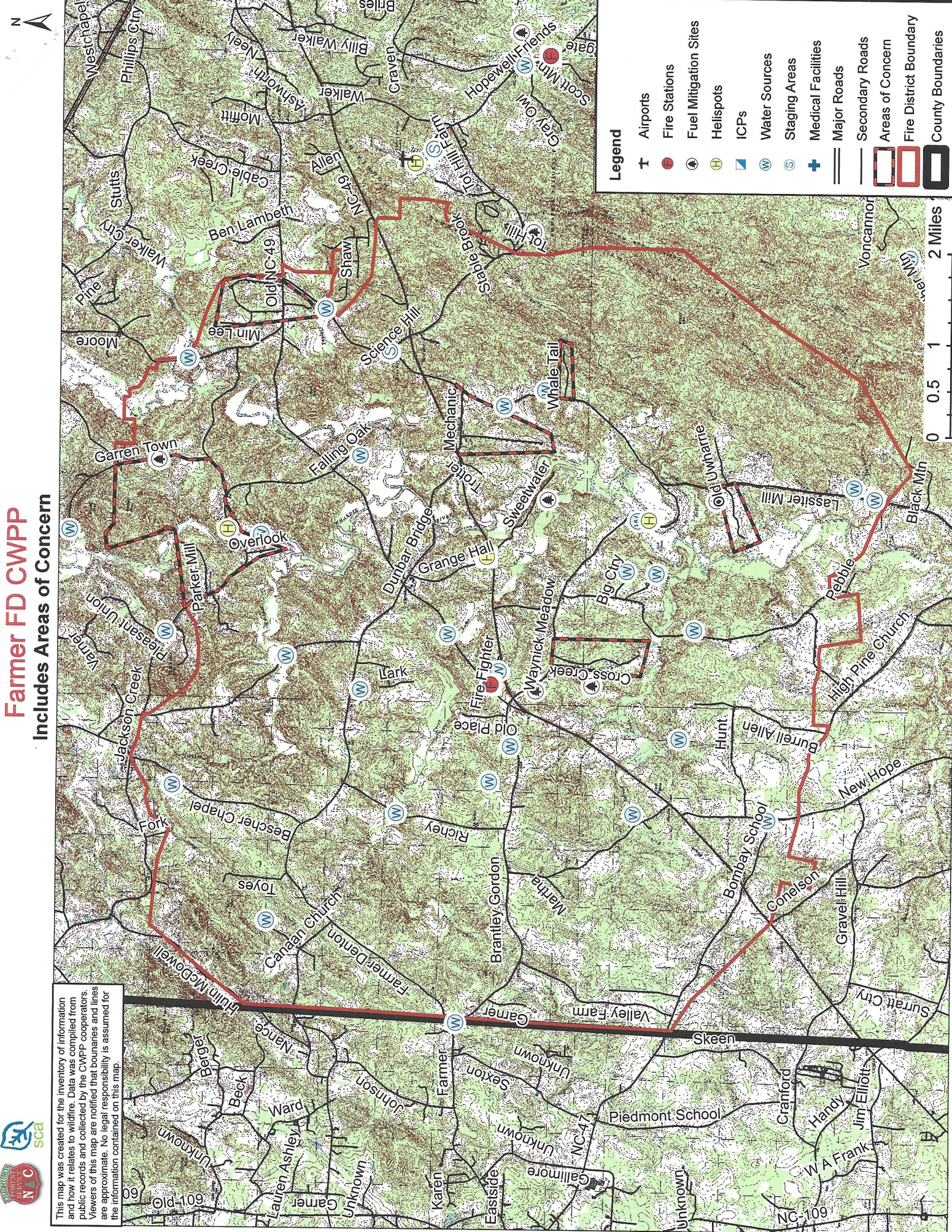
a. Both underground	0	
b. One underground, one above ground	3	
c. Both aboveground	5	

I. Totals for Home or Subdivision (total of all points)

Hazard Assessment		Total Points	Total for Home or Community		
Low	< 40	Community Name: _____ County: _____ Lat/Long: _____ Number of Homes: _____ Undeveloped Lots: _____ Assessor's Name: _____ Date: _____ Total Score: _____			
Moderate	40-69				
High	70-112				
Extreme	> 112				

Farmer FD CWPP Includes Areas of Concern

This map was created for the inventory of information and how it relates to wildfire. Data was compiled from public records and collected by the CWPP cooperators. Viewers of this map are notified that boundaries and lines are approximate. No legal responsibility is assumed for the information contained on this map.



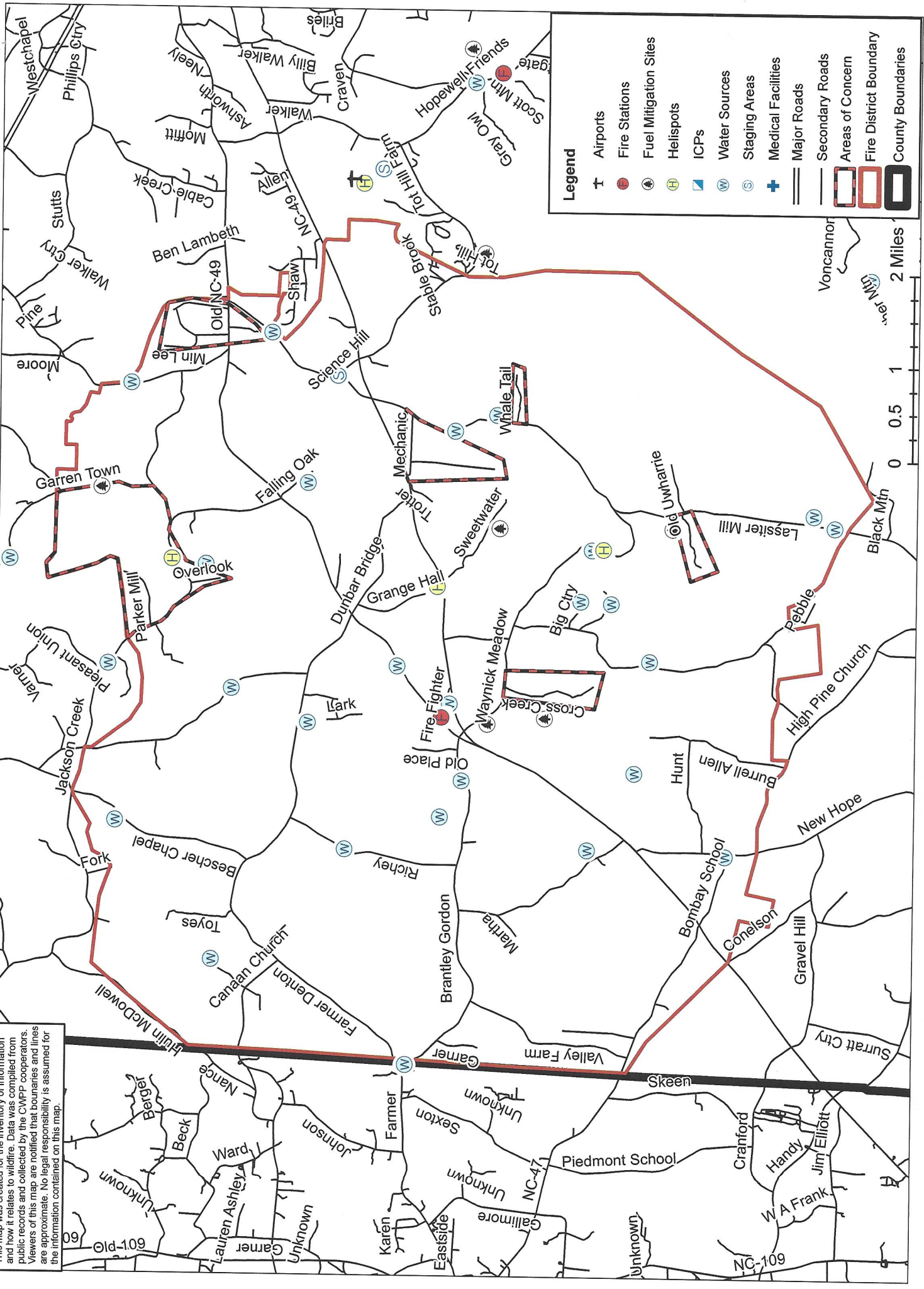
- Legend**
- Airports
 - Fire Stations
 - Fuel Mitigation Sites
 - Helispots
 - ICPS
 - Water Sources
 - Staging Areas
 - Medical Facilities
 - Major Roads
 - Secondary Roads
 - Areas of Concern
 - Fire District Boundary
 - County Boundaries





Farmer FD CWPP Includes Areas of Concern

This map was created for the inventory of information and how it relates to wildfire. Data was compiled from public records and collected by the CWPP cooperators. Viewers of this map are notified that boundaries and lines are approximate. No legal responsibility is assumed for the information contained on this map.



Legend

- Airports
- Fire Stations
- Fuel Mitigation Sites
- Helispots
- ICPS
- Water Sources
- Staging Areas
- Medical Facilities
- Major Roads
- Secondary Roads
- Areas of Concern
- Fire District Boundary
- County Boundaries

2 Miles

1

0.5

0

Black Mtn

0.5

1

2 Miles



The Seagrove Station 6 Community Wildfire Protection Plan

AN ACTION PLAN FOR WILDFIRE MITIGATION

Date: 8/31/2010

Prepared By: Glen Coley

Organization: NCDNR

Contact Information:

Address: 2755 Old Cox Rd.
Asheboro, NC 27205

Phone: (336) 879-1773

E-Mail: glen.coley@ncdenr.gov

Fax: (336) 879-1875

DOI Name: SEAGROVE FD

DOI Number: NC10096091

This plan is a collaborative effort between various entities. The signing representatives listed in this plan comprise the core decision-making team responsible for this report and mutually agree on the plan's contents and are committed to act on its recommendations. The objectives are to set clear priorities for the implementation of wildfire mitigation in this fire district. This includes prioritized recommendations for the fire district as a whole and also for community members where appropriate.


CWPP Signature Page(s)

Fire Department Representative

Name: Bernard Needham, Chief
Address: 281 E. Main
Seagrove, NC 27341
Phone Number: 336-736-1687
E-Mail: seagrovechief6@embarqmail.com
Signature: _____


Signed? Yes

North Carolina Division of Forest Resources Representative

Name: Glen Coley- County Ranger Asst.
Address: 2755 Old Cox Rd
Asheboro, NC 27205
Phone Number: (336) 879-1773
E-Mail: glen.coley@ncdenr.gov
Signature:  _____

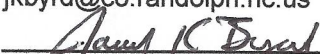
Signed? Yes

County Fire Marshal

Name: Wendel Whatley
Address: 152 N. Fayetteville St
Asheboro, NC 27203
Phone Number: (336)736-0431
E-Mail: wnwhatley@co.randolph.nc
Signature:  _____

Signed? Yes

North Carolina Division of Emergency Management Representative

Name: Jared Byrd EM Coordinator
Address: 152 N. Fayetteville St
Asheboro, NC 27203
Phone Number: (336)318-6913
E-Mail: jkbyrd@co.randolph.nc.us
Signature:  _____

Signed? Yes

USDA Forest Service Representative

Name: Deborah Walker
Address: 789 HWY 24/27
Troy, NC 27371
Phone Number: (910)576-6391
E-Mail: deborahwalker@fs.fed.us
Signature: _____

Signed? Yes

Name: Kelly Cagle FMO
Address: 789 HWY 24/27
Troy, NC 27371
Phone Number: (910) 576-6391
E-Mail: kcagle@fs.fed.us
Signature: _____

Signed? Yes

The following federal and other interested parties were consulted and involved in the preparation of this report.

<u>Name</u>	<u>Organization</u>
Tom Curtis	Land Owner
Union Grove Baptist	Church
Billy Sellers	Land Owner
Mark Heywood	Land Owner
Lambs Ballfield	Community Ballfield
Kevin Harvell	NCDFR

Mutual Aid

<u>Number</u>	<u>Name</u>
NC10095170	COLERIDGE ERECT FD
NC10096277	ULAH FD
NC10095112	CENTRAL RANDOLPH FD

PLAN CONTENTS

- 1) Fire District, History and Pre-Attack Information**
- 2) Fire District Base Map and Other Visual Aids**
- 3) Recommendations and Action Items**
- 4) Additional Comments**
- 5) Attachments**

All Longitude (-78.23456) and Latitude (35.23456) entries in this plan must be in decimal degrees with five degree points after the decimal.

Seagrove Station 6

1) FIRE DISTRICT AND PRE-ATTACK INFORMATION

A. PRIMARY FIRE DEPARTMENT (PFD):

County: Randolph **County ID Number:** 076
PFD Name: Seagrove Rural Volunteer Fire Dept INC Station 6
PFD Latitude: 35.54108 **PFD Longitude:** -79.77456
PFD Street: 281 E. Main St
City: Seagrove **State:** NC **Zip Code:** 27341
PFD Mailing Address (if different than Street Address): NA
City: NA **State:** NC **Zip Code:**
PFD Phone Number: (336) 873-8666 **PFD Fax Number:** 336-873-8666
PFD Email Address: seagrovechief6@embarqmail.com
Ground Directions: Head south on US-220 BUS S/N Fayetteville St toward W Salisbury St. Continue to follow US-220 BUS S. Turn left at US-220 Alt S, turn left at E Main St.

B. PFD RESOURCE CAPACITY:

PERSONNEL			
Number of Paid Firefighters:	1	Number of Volunteer Firefighters:	26
Number Trained in Wildland Fire:	0	Number Trained in Fire Prevention:	20
Number Trained in Hazard Assessment:	0	Number of Pick Up Firefighters (if Applicable):	0

EQUIPMENT		
Apparatus Type	Description	Quantity
Water Tender Type 2	Tanker 65, 3000Gal/1250GPM	1
Command Truck	Truck 6, 4 WD	1
Ambulance	Squad 6, 4WD	1
Engine Type 6	Engine 67, 200Gal/200GPM, pump and roll, 4 WD	1
Water Tender Type 3	Tanker 64, 1000Gal/1250GPM	1
Engine Type 1	Engine 61, 62, and 63. 1000Gal/1250GPM	3

C. INCIDENT PLANS AND INTELLIGENCE

INCIDENT MANAGEMENT INFRASTRUCTURE LOCATION(S)

1 Incident Command Post (ICP): Lucks Beans
ICP Latitude: 35.53550 **ICP Longitude:** -79.76883
ICP Street Address: 798 NC HWY 705 S
City: Seagrove **State:** NC **Zip Code:** 27341
Paved Parking Acres: 2 **Unpaved Parking Acres:** 1 **Entrances:** 1
Buildings: 2 **Indoor Square Footage:**
 Utilities (Water/Sewer) **Telephone Service** **Internet Service**
Ground Directions: From Seagrove Station 6, go South on 705 for 1.7 mi. Bldg on right in rear of complex
Comments: Check on availability

North Carolina Community Wildfire Protection Plan

2 Incident Command Post (ICP): Seagrove Station 6

ICP Latitude: 35.54100 ICP Longitude: -79.77400

ICP Street Address: 281 E. Main St

City: Seagrove State: NC Zip Code: 27341

Paved Parking Acres: 1 Unpaved Parking Acres: 0 Entrances: 2

Buildings: 1 Indoor Square Footage: 9000

Utilities (Water/Sewer) Telephone Service Internet Service

Ground Directions: Head south on US-220 BUS S/N Fayetteville St toward W Salisbury St
Continue to follow US-220 BUS S. Turn left at US-220 Alt S, Turn left at E Main St

Comments:

1 Staging Area (SA) Center Cross Church

SA Latitude: 35.52000 SA Longitude: -79.83133

SA Street Address: 1789 Center Cross Church Rd

City: Seagrove State: NC Zip Code: 27341

Paved Parking Acres: 1 Unpaved Parking Acres: 0 Entrances: 3

Buildings: 2 Indoor Square Footage: 1000

Utilities (Water/Sewer) Telephone Service Internet Service

Ground Directions: From Seagrove Department 6, N on Main st, turns into Little River Rd for 4 miles,
Staging area at crossing with Center Cross Church Rd.

Comments: Potential unpaved parking across road, check w/ landowner

2 Staging Area (SA) Clyde King

SA Latitude: 35.57267 SA Longitude: -79.74900

SA Street Address: 5990 Clyde King Road

City: Seagrove State: NC Zip Code: 27341

Paved Parking Acres: 0 Unpaved Parking Acres: 2 Entrances: 1

Buildings: 0 Indoor Square Footage: 0

Utilities (Water/Sewer) Telephone Service Internet Service

Ground Directions: From Seagrove Department 6, take Ridge Rd. 2.3 miles, then right on Clyde King
Rd. 1/2 mile, Staging on Left.

Comments: No Facility, Forward staging only.

North Carolina Community Wildfire Protection Plan

3 Staging Area (SA) Lamb Ball Field

SA Latitude: 35.57250

SA Longitude: -79.82467

SA Street Address: 966 Frank Lamb Drive

City: Seagrove

State: NC

Zip Code: 27341

Paved Parking Acres: 0

Unpaved Parking Acres: 1

Entrances: 1

Buildings: 0

Indoor Square Footage: 0

Utilities (Water/Sewer)

Telephone Service

Internet Service

Ground Directions: From Seagrove Department 6 North on East Main to stoplight, Right on Business 220 1 mile, then Left on Burney Road 2.6 miles, then right on New Hope Church road 1 mile, Frank Lamb Drive on right.

Comments:

4 Staging Area (SA) Lucks Beans

SA Latitude: 35.53550

SA Longitude: -79.76883

SA Street Address: 798 NC Highway 705 S

City: Seagrove

State: NC

Zip Code: 27341

Paved Parking Acres: 2

Unpaved Parking Acres: 1

Entrances: 1

Buildings: 2

Indoor Square Footage: #####

Utilities (Water/Sewer)

Telephone Service

Internet Service

Ground Directions: From Seagrove Department 6, South on 705 for 1.7 miles, Building on right side in rear of complex.

Comments: Check on availability.

5 Staging Area (SA) Union Grove Church

SA Latitude: 35.51450

SA Longitude: -79.72300

SA Street Address: 7912 Union Grove Church Rd.

City: Seagrove

State: NC

Zip Code: 27341

Paved Parking Acres: 0

Unpaved Parking Acres: 2

Entrances: 1

Buildings: 0

Indoor Square Footage: 0

Utilities (Water/Sewer)

Telephone Service

Internet Service

Ground Directions: From Seagrove Department 6, 705 S 3.5 mi., L on Union Grove Church Rd., Staging area on R in 1/10 mile

Comments: Across from Union Grove Church, beside graveyard.

1 Nearest Medical Facility (NMF): Randolph Hospital

NMF Latitude: 35.71139

NMF Longitude: -79.81486

Phone Number: (336) 625-5151

NMF Street Address: 364 White Oak St.

City: Asheboro

State: NC

Zip Code: 27203

Trauma Center Level: NA

Facility Has Burn Unit

Facility Has Air Service

Medical Facility Type: Primary Care (Hospital)

Ground Directions: Located on White Oak St. and N. Fayetteville St. in Asheboro.

North Carolina Community Wildfire Protection Plan

2 Nearest Medical Facility (NMF): UNC Hospital/Jaycee Burn Center
NMF Latitude: 35.90341 **NMF Longitude:** -79.05188 **Phone Number:** (919) 966-3693
NMF Street Address: 101 Manning Dr.
City: Chapel Hill **State:** NC **Zip Code:** 27514
Trauma Center Level: I **Facility Has Burn Unit** **Facility Has Air Service**
Medical Facility Type: Primary Care (Hospital)
Ground Directions: UNC Campus, 1 mile north of 15/501/54 on 86.

3 Nearest Medical Facility (NMF): Carolinas Medical Center
NMF Latitude: 35.20407 **NMF Longitude:** -80.83867 **Phone Number:** 704-355-2000 x
NMF Street Address: 1000 Blythe Blvd
City: Charlotte **State:** NC **Zip Code:** 28203
Trauma Center Level: I **Facility Has Burn Unit** **Facility Has Air Service**
Medical Facility Type: Primary Care (Hospital)
Ground Directions: Exit 9B off of I-77 to "trauma center"

VEHICLE ACCESS

Roads Paved (Percentage): 75 - 99%
Average Road Grade: 0 - 9%
Maximum Road Grade: 20 - 44%
Maximum time to provide fire services to community: 10 - 14 Minutes

AVIATION

Airport	Three Letter Designation	Degrees From ICP	Miles From ICP
Montgomery Airport	43A	180	11.3

Latitude: 35.38465 **Longitude:** -79.79026 **Has Fuel: Jet A** **Has Fuel: Aviation Gasoline**
Ground Directions: Off of Highway 220 in Star, NC
Comments:

Asheboro Airport	HBI	340	11.8
------------------	-----	-----	------

Latitude: 35.65452 **Longitude:** -79.89475 **Has Fuel: Jet A** **Has Fuel: Aviation Gasoline**
Ground Directions: Off of highway 49, turn onto Tot Hill Rd and turn right onto State Road 1197
Comments:

North Carolina Community Wildfire Protection Plan

Lexington Municipal Airport

EXX

135

43

Latitude: 35.78114 Longitude: -80.3037 Has Fuel: Jet A Has Fuel: Aviation Gasoline

Ground Directions: Off of Highway 85 in Lexington, NC

Comments:

HELICOPTER LANDING ZONES

- 1 **Helispot:** Fork Creek Mill Intersection **Capacity:** Type 1 - 3
Latitude: 35.55333 **Longitude:** -79.73150
Ground Directions: From Seagrove Station 6, take 705 S for 1.2 mi, turn left on Fork Creek Mill for 2.6 mi. Helispot is at intersection of Bachelor Creek and Fork Creek Mill.

Comments:

-
- 2 **Helispot:** Lamb Ballfield **Capacity:** Type 1 - 3
Latitude: 35.57233 **Longitude:** -79.82333
Ground Directions: From Seagrove Department 6 North on East Main to stoplight, Right on Business 220 1 mile, then Left on Burney Road 2.6 miles, then right on New Hope Church road 1 mile, Frank Lamb Drive on right.

Comments:

-
- 3 **Helispot:** Seagrove Station 6 **Capacity:** Type 2 - 3
Latitude: 35.54108 **Longitude:** -79.77456
Ground Directions: Head south on US-220 BUS S/N Fayetteville St toward W Salisbury St. Continue to follow US-220 BUS S. Turn left at US-220 Alt S, Turn left at E Main St.

Comments:

WATER RESOURCES

Percent of Fire District in reach of hydrants or connected to county water: 25 - 49%

- 1 **Water Source:** 6A **Contact Telephone:**
Uses: **Ground:** Yes **Helicopter:** No **Fixed-Wing Use:** No
Type: Pond **Water Source Access:** Private
Latitude: 35.53883 **Longitude:** -79.78083
Ground Directions: From Seagrove Station 6, go north on Main St., turn left on Yow Dr.
Comments: 196 Yow Dr.
-
- 2 **Water Source:** 6B **Contact Telephone:**
Uses: **Ground:** Yes **Helicopter:** No **Fixed-Wing Use:** No
Type: Pond **Water Source Access:** Private
Latitude: 35.53650 **Longitude:** -79.74400
Ground Directions: From Seagrove Station 6, take 705 S 1 mi, turn left on Fort Creek Mill rd. Go 1.1 mi, then turn right on Cagle Loop Rd. Second entrance, 3/10 miles, park on right.
Comments: 1333 Cagle Loop
-

North Carolina Community Wildfire Protection Plan

3 Water Source: 6C
Uses: **Ground:** Yes **Helicopter:** No **Contact Telephone:**
Type: Pond **Fixed-Wing Use:** No
Water Source Access Private
Latitude: 35.54667 **Longitude:** -79.84200
Ground Directions: From Seagrove Station 6, go north on Main St. Turn right at stop light onto Busas 220, 8/10 mi to Burney Rd. Drive 3 mi, then south on 134 for 3/4 mi.
Comments: 5720 NC Hwy 134

4 Water Source: 6D
Uses: **Ground:** Yes **Helicopter:** No **Contact Telephone:**
Type: Pond **Fixed-Wing Use:** No
Water Source Access Private
Latitude: 35.51600 **Longitude:** -79.73967
Ground Directions: From Seagrove Station 6, go south on 705 for 2.6 mi. Turn right on Lawrence Farm rd.
Comments: 6701 Lawrence Farm Rd

5 Water Source: 6E
Uses: **Ground:** Yes **Helicopter:** No **Contact Telephone:**
Type: Pond **Fixed-Wing Use:** No
Water Source Access Private
Latitude: 35.58350 **Longitude:** -79.72183
Ground Directions: From Seagrove Station 6, go south on 705 for 1 mi, turn left on Fork Creek, go 2.6 mi, turn left on Bachelor Creek. N 2.3 mi, hydrant on right.
Comments: 4855 Bachelor Creek Rd

6 Water Source: 6F
Uses: **Ground:** Yes **Helicopter:** No **Contact Telephone:**
Type: Pond **Fixed-Wing Use:** No
Water Source Access Private
Latitude: 35.56517 **Longitude:** -79.73917
Ground Directions: From Seagrove Station 6, go south on 705 south for 1 mile. Turn left on Fork Creek Mill, go 2.3 mi, turn left on Clyde King, go .8 mi. Source on left.
Comments: 6330 Clyde King Rd

7 Water Source: 6G
Uses: **Ground:** Yes **Helicopter:** No **Contact Telephone:**
Type: Pond **Fixed-Wing Use:** No
Water Source Access Private
Latitude: 35.51983 **Longitude:** -79.70733
Ground Directions: From Seagrove Station 6, go south on 705, turn left on Brower Mill Rd, turn left on New Center Church Rd. Pond on left in ~.25 mi.
Comments: 7010 New Center Church Rd

8 Water Source: 6H
Uses: **Ground:** Yes **Helicopter:** No **Contact Telephone:**
Type: Pond **Fixed-Wing Use:** No
Water Source Access Private
Latitude: 35.54600 **Longitude:** -79.74167
Ground Directions: From Seagrove Station 6, go south on 705 for 1 mile. Turn left on Fork Creek Mill, go 1.6 mi. Source on R side.
Comments: 1540 Fork Creek Mill Rd

North Carolina Community Wildfire Protection Plan

9 **Water Source:** 6I **Contact Telephone:**
Uses: **Ground:** Yes **Helicopter:** No **Fixed-Wing Use:** No
Type: Pond **Water Source Access:** Private
Latitude: 35.52500 **Longitude:** -79.71567
Ground Directions: From Seagrove Station 6, go south on 705. Turn left on Union Grove Church Rd. Go 1.1 mi. Source on right side.

Comments: 7456 Union Grove Church Rd

10 **Water Source:** 6J **Contact Telephone:**
Uses: **Ground:** Yes **Helicopter:** No **Fixed-Wing Use:** No
Type: Pond **Water Source Access:** Private
Latitude: 35.52950 **Longitude:** -79.78983
Ground Directions: From Seagrove Station 6, go north on Main St into Little River Rd (1.1 mi.) Then turn left on Old Maple Springs Rd. Hydrant on left, appx 1/2 mi.

Comments: 6012 Maple Springs Rd

11 **Water Source:** Black Lake **Contact Telephone:**
Uses: **Ground:** Yes **Helicopter:** Yes **Fixed-Wing Use:** No
Type: Pond **Water Source Access:** Private
Latitude: 35.56817 **Longitude:** -79.82367
Ground Directions: From Seagrove Station 6, go north on Main St. into Little River Rd. Turn right on New Hope Church Rd. Pond is on the left.

Comments: 4549 New Hope Church Rd

12 **Water Source:** High Knob **Contact Telephone:**
Uses: **Ground:** Yes **Helicopter:** Yes **Fixed-Wing Use:** No
Type: Pond **Water Source Access:** Private
Latitude: 35.53550 **Longitude:** -79.75183
Ground Directions: From Seagrove Station 6, go south on 705 for 1 mi. Turn left on Fork Creek Mill rd. Go .4 mi.

Comments: 1013 Fork Creek Mill Rd.

13 **Water Source:** Wimbish Pond **Contact Telephone:**
Uses: **Ground:** Yes **Helicopter:** Yes **Fixed-Wing Use:** No
Type: Pond **Water Source Access:** Private
Latitude: 35.52533 **Longitude:** -79.83483
Ground Directions: From Seagrove Station 6, go north on Main St. into Little River Rd. Turn right on New Hope Church Rd. Pond is on the left

Comments: 6354 New Hope Church Rd.
Research L.O.

D. COMMUNITY INFORMATION

FIRE DISTRICT SIZE & DEMOGRAPHICS

Estimated Acres:	27,729	Number of Lots:	2,463
Number of Structures:	1,807	Percentage Residential:	94%
Estimated Population Growth (next 30 Years):	High		

North Carolina Community Wildfire Protection Plan

Majority Population is Full-Time: Yes NA If NOT Full Time please indicate what Percentage of Population is part-time

HAZARD ASSESSMENT RATING (from NFPA 1144): High

WILDFIRE HISTORY & FUEL TYPE

Relative Frequency: Brush Grass and Woods in Last 5 yrs very in frequent approx 4 per year.

Common Causes: Human error (unattended or uncontrolled), debris burning

Area of Future Concern: Millie Lane, Old NC Highway 13

Additional Comments:

Dominant Vegetation(Fuel Type): 9. Hardwood Litter

Dominant Building Construction Type: Noncombustible fire-resistant siding, eaves and combustible deck

Wildfire History or Fuel Type Notes:

2) FIRE DISTRICT BASE MAP AND OTHER VISUALS

Minimally should include fire district boundary, major roads, fire Stations, ICPs, staging areas, medical facilities, helispots, water resources, and local, state, and federal ownership boundaries on the base map. May want to include: major land marks, police stations, evacuations routes, forest service offices, and large forest land parcel boundaries. Attach or insert community base map and other visuals.

3) RECOMMEDATIONS AND ACTION ITEMS

A. FUEL MITIGATION SITES

1 Project Name: J.D. King Site **Acres:** 105

Latitude: 35.55485 **Longitude:** -79.78884

Landowner Name: John D. King **Dominant Fuel Type:** 9. Hardwood Litter

Planning Office: **Risks:**

Mitigation Action

Action	Planned Date	Completed Date	Funding Source	Activity to be Completed by
Hazard Reduction Burn	3/1/2012		Stevens Amendment	NCDFR

Notes:

2 Project Name: M. King Site **Acres:** 439

Latitude: 35.57400 **Longitude:** -79.75372

Landowner Name: Morris King **Dominant Fuel Type:** 9. Hardwood Litter

Planning Office: **Risks:**

Mitigation Action

Action	Planned Date	Completed Date	Funding Source	Activity to be Completed by
Hazard Reduction Burn	3/1/2012		Stevens Amendment	NCDFR

Notes:

B. COMMUNITIES AT RISK

1 Area Name: Needhams Mountain/Clyde King **Hazard Rating:** High

North Carolina Community Wildfire Protection Plan

Latitude: 35.55370 **Longitude:** -79.73710 **Number of Homes:** 62 **Number of Lots:** 0
Dominant Fuel Type: 9. Hardwood Litter **Community Contact Person:** N/A
Address:
City: **State:** NC **Zip Code:**
Dominant Community Risk: Poor access, one way in/one way out
Notes: No project planned as of 8/31/2010

Wildfire Hazard & Risk Assessment - Average Scores for Community

Means of Access	Vegetation	Roofing Assembly	Placement of Utilities
Ingress and Egress	7 Predominant Veg.	15 Roof Composition	0 Placement of Utilities
Road Width	4 Fuel Clearance Zone	10 Building Construction	5 Total
All-Season Road Cond.	6 Topography	5 Building Construction	3 Total Number of Scoresheets Completed
Fire Service Access	3 Slope	4 Building Setback	1 Total Points
Fire Service Turnaround	5 Additional Rating Factors	5 Available Fire Protection	79
Street Signs	0 Miscellaneous	3 Water Source Avail.	
		1 Organized Response	
		5 Fixed Fire Protection	

Action Items

Action	Category:	Planned Date	Completed Date	Activity to be Completed by
Conduct Hazard Reduction Burn	Fuel Reduction	3/1/2013		NCDFR

Notes: Identify properties within and adjacent. King fuel mitigation tract in community. No project planned as of 8/31/2010.

2 Area Name: Kingview **Hazard Rating:** Moderate
Latitude: 35.55640 **Longitude:** -79.80720 **Number of Homes:** 46 **Number of Lots:** 0
Dominant Fuel Type: 9. Hardwood Litter **Community Contact Person:** N/A
Address:
City: **State:** NC **Zip Code:**
Dominant Community Risk: Ingress/Egress
Notes: No project planned as of 8/31/2010

Wildfire Hazard & Risk Assessment - Average Scores for Community

Means of Access	Vegetation	Roofing Assembly	Placement of Utilities
Ingress and Egress	7 Predominant Veg.	10 Roof Composition	0 Placement of Utilities
Road Width	4 Fuel Clearance Zone	10 Building Construction	5 Total
All-Season Road Cond.	2 Topography	5 Building Construction	1 Total Number of Scoresheets Completed
Fire Service Access	5 Slope	1 Building Setback	0 Total Points
Fire Service Turnaround	0 Additional Rating Factors	5 Available Fire Protection	68
Street Signs	3 Miscellaneous	0 Water Source Avail.	
		10 Organized Response	
		1 Fixed Fire Protection	

Action Items

North Carolina Community Wildfire Protection Plan

Action Category: Awareness	Planned Date	Completed Date	Activity to be Completed by
Education-English/Spanish Debris burning safety/risks			NCDFR and FD

Notes: No project planned as of 8/31/2010

3 Area Name:	Millie Lane	Hazard Rating:	
Latitude: 35.53933	Longitude: -79.85350	Number of Homes: 15	Number of Lots: 6
Dominant Fuel Type: 5. Brush	Community Contact Person: N/A		
Address:			
City:			
		State: NC	Zip Code:
Dominant Community Risk: WUI, Ingress/Egress, water supply			
Notes:			

Wildfire Hazard & Risk Assessment - Average Scores for Community

Means of Access	Vegetation	Roofing Assembly	Placement of Utilities
Ingress and Egress	7 Predominant Veg.	10 Roof Composition	0 Placement of Utilities
Road Width	4 Fuel Clearance Zone	3 Building Construction	3 Total
All-Season Road Cond.	5 Topography	5 Building Construction	Total Number of
Fire Service Access	5 Slope	5 Building Setback	Scoresheets Completed
Fire Service Turnaround	5 Additional Rating Factors	5 Available Fire Protection	Total Points
Street Signs	5 Miscellaneous	3 Water Source Avail.	
		1 Organized Response	
		5 Fixed Fire Protection	

Action Items

Action Category: Fuel Reduction	Planned Date	Completed Date	Activity to be Completed by
Possible reduction in future.	9/30/2012		NCDFR

Notes: Identify properties within and adjacent, including Ulah Fire District.

North Carolina Community Wildfire Protection Plan

4 Area Name: Old NC Highway 13 **Hazard Rating:** Moderate
Latitude: 35.57367 **Longitude:** -79.77267 **Number of Homes:** 20 **Number of Lots:** 50
Dominant Fuel Type: 9. Hardwood Litter **Community Contact Person:** N/A
Address:
City: **State:** NC **Zip Code:**
Dominant Community Risk: Adjacent large acreage dotted with WUI
Notes:

Wildfire Hazard & Risk Assessment - Average Scores for Community

Means of Access	Vegetation	Roofing Assembly	Placement of Utilities
Ingress and Egress	0 Predominant Veg. 10	Roof Composition 0	Placement of Utilities 3
Road Width	2 Fuel Clearance Zone 10	Building Construction	Total
All-Season Road Cond.	0 Topography	Building Construction 2	Total Number of Scoresheets Completed 1
Fire Service Access	0 Slope	Building Setback	Total Points
Fire Service Turnaround	5 Additional Rating Factors	Available Fire Protection	
Street Signs	0 Miscellaneous 1	Water Source Avail. 3	
		Organized Response 1	
		Fixed Fire Protection 5	

Action Items

Action	Category:	Planned Date	Completed Date	Activity to be Completed by
Public Education	Awareness	9/30/2010		Seagrove FD

Notes: Possible signage on NC-13

Action	Category:	Planned Date	Completed Date	Activity to be Completed by
Identify properties within and adjacent for hazard reduction burning	Fuel Reduction	9/30/2012		NCDFR

Notes:

C. FIRE PREVENTION PROGRAMS

1 Project Name: Public Fire Education **Population Reached:** 350

Project Description: Public Fire Awareness to Day care and Elementary, Bible School.

Age Group Targeted (select all that apply)	>50	50 - 35	34 - 20	19 - 15	14 - 10	9 - 6	<6
	No	No	No	No	Yes	Yes	Yes

Community(s) Targeted (if applicable): Schools

Action

Action	Planned Date	Completed Date	Funding Source	Activity to be Completed by
Education, Smokey the Bear, Books and Pamphlets.	8/1/2010	6/30/2010	Fire Department	VFD

Notes:

D. PREPAREDNESS ACTIONS

1 Preparedness Item: Wildland Fire Suppression Training

Planning Office: NCDFR

Preparedness Need: Wildland Fire Suppression or S-130/S-190

Preparedness Action

North Carolina Community Wildfire Protection Plan

Category	Planned Date	Completed Date	Funding Source	Activity to be Completed by
Other Action Conduct Willdfire Suppression Classes	11/1/2010		NCDFR	NCDFR and FD

Notes:

2 Preparedness Item: Wildland Fire Gear

Planning Office: NCDFR

Preparedness Need: PPE, Fire Shelters, Hand Tools, and Forestry Hose

Preparedness Action

Category	Planned Date	Completed Date	Funding Source	Activity to be Completed by
Equipment Purchase Action Purchase PPE and Equipment	11/1/2010		NCDFR Matching Grant	NCDFR and VFD

Notes: High Priority PPE and Training.

4) **ADDITIONAL COMMENTS:** Randolph Primary FG4

5) **ATTACHMENTS:** NC Forest Service/ US Forest Service Equipment List



The Tabernacle Fire District Community Wildfire Protection Plan

AN ACTION PLAN FOR WILDFIRE MITIGATION

Date: 8/31/2010

Prepared By: Glen Coley
Organization: NCDFR
Contact Information:
Address: 2755 Old Cox RD
Asheboro, NC 27205
Phone: 336-879-1773
E-Mail: glen.coley@ncdenr.gov
Fax: 336-879-1875

DOI Name: TABERNACLE FD
DOI Number: NC10096228

This plan is a collaborative effort between various entities. The signing representatives listed in this plan comprise the core decision-making team responsible for this report and mutually agree on the plan's contents and are committed to act on its recommendations. The objectives are to set clear priorities for the implementation of wildfire mitigation in this fire district. This includes prioritized recommendations for the fire district as a whole and also for community members where appropriate.

CWPP Signature Page(s)

Fire Department Representative

Name: Chief Brent Powell
Address: 8136 US 64 S
Trinity, NC 27370
Phone Number: 336-476-5115
E-Mail: tabernaclefdac18@aol.com
Signature: Brent Powell

Signed? Yes

County Fire Marshal

Name: Jeremy Hunt
Address: 152 North Fayetteville St
Asheboro, NC 27203
Phone Number: 336-318-6918
E-Mail: jlhunt@co.randolph.nc.us
Signature: Jeremy Hunt

Signed? Yes

North Carolina Division of Forest Resources Representative

Name: Glen Coley, Assistant County Ranger
Address: 2755 Old Cox Rd
Asheboro, NC 27205
Phone Number: 336-879-1773
E-Mail: glen.coley@ncdenr.gov
Signature: Glen Coley

Signed? Yes

North Carolina Division of Emergency Management Representative

Name: Jared Byrd, EM Coordinator
Address: 152 N Fayetteville St.
Asheboro, NC 27203
Phone Number: (336)318-6913
E-Mail: jkbyrd@co.randolph.nc.us
Signature: Jared K Byrd

Signed? Yes

The following federal and other interested parties were consulted and involved in the preparation of this report.

<u>Name</u>	<u>Organization</u>
Kent Schrader	Mt. Shepard Retreat Center - 336-302-1552
Alfred Giles	BSA Camp Woodfield - 336-302-1444
Kevin Harvell	NCDFR

Mutual Aid

<u>Number</u>	<u>Name</u>
NC10095353	FARMER FD
NC10096370	WESTSIDE FD
NC10169361	GUIL RAND FD M001

NC10095813
NC10095112

NEW HOPE FD
CENTRAL RANDOLPH FD

PLAN CONTENTS

- 1) Fire District, History and Pre-Attack Information**
- 2) Fire District Base Map and Other Visual Aids**
- 3) Recommendations and Action Items**
- 4) Additional Comments**
- 5) Attachments**

All Longitude (-78.23456) and Latitude (35.23456) entries in this plan must be in decimal degrees with five degree points after the decimal.

Tabernacle Fire District

1) FIRE DISTRICT AND PRE-ATTACK INFORMATION

A. PRIMARY FIRE DEPARTMENT (PFD):

County: Randolph **County ID Number:** 076
PFD Name: Tabernacle Fire Department Station 18
PFD Latitude: 35.751 **PFD Longitude:** -80.00549
PFD Street: 8136 US Highway 64 West
City: Trinity **State:** NC **Zip Code:** 27370
PFD Mailing Address (if different than Street Address): NA
City: NA **State:** NC **Zip Code:** NA
PFD Phone Number: 336-476-5115 **PFD Fax Number:** 336-476-6115
PFD Email Address: tabernaclefire@gmail.com
Ground Directions: From US Hwy 220 take US Hwy 64 W out of Asheboro.

B. PFD RESOURCE CAPACITY:

PERSONNEL

Number of Paid Firefighters:	4	Number of Volunteer Firefighters:	25
Number Trained in Wildland Fire:	1	Number Trained in Fire Prevention:	29
Number Trained in Hazard Assessment:	0	Number of Pick Up Firefighters (if Applicable):	0

EQUIPMENT

Apparatus Type	Description	Quantity
Engine Type 1	181	1
Engine Type 1	183	1
Engine Type 6	187, 4WD, Class A Foam	1
Water Tender Type 3	185	1
Rescue Vehicle	188, 4WD	1
Command Truck	18, 4WD, EXT Cab	1

North Carolina Community Wildfire Protection Plan

A. PRIMARY FIRE DEPARTMENT (PFD):

County: Randolph **County ID Number:** 076
PFD Name: Tabernacle Fire Department Substation 28
PFD Latitude: 35.77369 **PFD Longitude:** -79.95682
PFD Street: 4444 Slickrock Mountain Road
City: Asheboro **State:** NC **Zip Code:** 27205
PFD Mailing Address (if different than Street Address): 8136 US Highway 64 West
City: Trinity **State:** NC **Zip Code:** 27370
PFD Phone Number: **PFD Fax Number:** NA
PFD Email Address:
Ground Directions: US 64 W turn right on Hoover Hill Road and turn right onto Slickrock Mountain Rd and it will be on your left hand side.

B. PFD RESOURCE CAPACITY:

PERSONNEL

Number of Paid Firefighters:	0	Number of Volunteer Firefighters:	0
Number Trained in Wildland Fire:	0	Number Trained in Fire Prevention:	0
Number Trained in Hazard Assessment:	0	Number of Pick Up Firefighters (if Applicable):	0

EQUIPMENT

Apparatus Type	Description	Quantity
Command Truck	28, 4 Door	1
Engine Type 1	281	1
Engine Type 6	287, Class A Foam, 4WD	1
Rescue Vehicle	288, 4WD	1

C. INCIDENT PLANS AND INTELLIGENCE

INCIDENT MANAGEMENT INFRASTRUCTURE LOCATION(S)

1 Incident Command Post (ICP): Tabernacle Station 18
ICP Latitude: 35.74895 **ICP Longitude:** -80.00917
ICP Street Address: 8136 US HWY 64 W
City: Trinity **State:** NC **Zip Code:** 27370
Paved Parking Acres: 0 **Unpaved Parking Acres:** 2 **Entrances:** 2
Buildings: 1 **Indoor Square Footage:** 5600
 Utilities (Water/Sewer) **Telephone Service** **Internet Service**
Ground Directions: From US HWY 220 take US HWY 64 W out of Asheboro.
Comments: Limited parking, Utilize staging area across Rd.

North Carolina Community Wildfire Protection Plan

2 Incident Command Post (ICP): Tabernacle Station 28
ICP Latitude: 35.77369 **ICP Longitude:** -79.95682
ICP Street Address: 4444 Slickrock Mountain Road
City: Asheboro **State:** NC **Zip Code:** 27205
Paved Parking Acres: 1 **Unpaved Parking Acres:** 1 **Entrances:** 1
Buildings: 1 **Indoor Square Footage:** 3600
 Utilities (Water/Sewer) **Telephone Service** **Internet Service**
Ground Directions: US 64 W turn right on Hoover Hill Road and turn right onto Slickrock Mountain Rd and it will be on your left hand side.
Comments: Limited Parking - Staging area needed

3 Incident Command Post (ICP): Camp Woodfield
ICP Latitude: 35.72576 **ICP Longitude:** -79.97504
ICP Street Address: 491 Woodfield Scout Trail
City: Asheboro **State:** NC **Zip Code:** 27203
Paved Parking Acres: 0 **Unpaved Parking Acres:** 2 **Entrances:** 1
Buildings: 5 **Indoor Square Footage:** 9500
 Utilities (Water/Sewer) **Telephone Service** **Internet Service**
Ground Directions: From Fire Department, take 64 E. Turn right on Tabernacle School Road, turn left on Woodfield Scout Trail.
Comments: Dining Hall ICP. Contact Alfred Giles, (336)302-1444.

4 Incident Command Post (ICP): Mount Shepherd Retreat Center
ICP Latitude: 35.75787 **ICP Longitude:** -79.96113
ICP Street Address: 1045 Mount Shepherd Road Extension
City: Asheboro **State:** NC **Zip Code:** 27205
Paved Parking Acres: 1 **Unpaved Parking Acres:** 0 **Entrances:** 1
Buildings: 3 **Indoor Square Footage:** 15000
 Utilities (Water/Sewer) **Telephone Service** **Internet Service**
Ground Directions: From Fire Department take 64 E to left on Mt. Shepherd Rd. Take right on Mt. Shepherd Rd Ext.
Comments: Multiple structures for ICP FD can coordinate.

1 Staging Area (SA) Camp Woodfield
SA Latitude: 35.72576 **SA Longitude:** -79.97504
SA Street Address: 491 Woodfield Scout Trail
City: Asheboro **State:** NC **Zip Code:** 27203
Paved Parking Acres: 0 **Unpaved Parking Acres:** 2 **Entrances:** 1
Buildings: 5 **Indoor Square Footage:** 9500
 Utilities (Water/Sewer) **Telephone Service** **Internet Service**

North Carolina Community Wildfire Protection Plan

Ground Directions: From Fire Department take 64 E to right on Tabernacle School Rd. Turn left on Woodfield Scout Trail.

Comments: Additional parking available if needed.

2 Staging Area (SA) Cell Tower

SA Latitude: 35.74792

SA Longitude: -80.00936

SA Street Address: 6455 Old US Hwy 64

City: Asheboro

State: NC

Zip Code: 27205

Paved Parking Acres: 0

Unpaved Parking Acres: 11

Entrances: 2

Buildings: 0

Indoor Square Footage: 0

Utilities (Water/Sewer)

Telephone Service

Internet Service

Ground Directions: From Fire Department take 64 E to rt on Old 64. First drive on left.

Comments:

3 Staging Area (SA) DOT Lot - Tabernacle

SA Latitude: 35.74850

SA Longitude: -80.00950

SA Street Address: 8100's of US Hwy 64

City: W Trinity

State: NC

Zip Code: 27370

Paved Parking Acres: 0

Unpaved Parking Acres: 1

Entrances: 1

Buildings: 0

Indoor Square Footage: 0

Utilities (Water/Sewer)

Telephone Service

Internet Service

Ground Directions: Across from St. 18

Comments: Could be overflow for St. 18 ICP

4 Staging Area (SA) Fuller Mill Road N and Post Road

SA Latitude: 35.80250

SA Longitude: -80.02950

SA Street Address: Across from 2624 Fuller Mill Rd

City: Thomasville

State: NC

Zip Code: 27236

Paved Parking Acres: 0

Unpaved Parking Acres: 6

Entrances: 2

Buildings: 0

Indoor Square Footage: 0

Utilities (Water/Sewer)

Telephone Service

Internet Service

Ground Directions: From Fire Department take 64 W to rt on Fuller Mill Rd. Go north for 4 miles. SA located across from Pleasant Hill UMC.

Comments:

North Carolina Community Wildfire Protection Plan

5 **Staging Area (SA)** Tabernacle Elementary
SA Latitude: 35.73266 **SA Longitude:** -79.96683
SA Street Address: 4901 Tabernacle School Rd
City: Asheboro **State:** NC **Zip Code:** 27205
Paved Parking Acres: 1 **Unpaved Parking Acres:** 0 **Entrances:** 3
Buildings: 2 **Indoor Square Footage:** 7300
 Utilities (Water/Sewer) **Telephone Service** **Internet Service**
Ground Directions: From Fire Department, travel 64 E to rt on Tabernacle School Rd.
Comments: Temporary/initial staging. May not be available during school hours.

6 **Staging Area (SA)** Uwharrie Middle School
SA Latitude: 35.71800 **SA Longitude:** -79.99100
SA Street Address: 1463 Pleasant Union Rd
City: Trinity **State:** NC **Zip Code:** 27370
Paved Parking Acres: 2 **Unpaved Parking Acres:** 0 **Entrances:** 2
Buildings: 1 **Indoor Square Footage:** 10500
 Utilities (Water/Sewer) **Telephone Service** **Internet Service**
Ground Directions: From Fire Department take 64 E to rt on Rush Mtn Rd. Continue onto Pleasant Union Rd. School on left.
Comments: Temporary/initial staging. May not be available during school hours.

1 **Nearest Medical Facility (NMF):** Randolph Hospital
NMF Latitude: 35.71139 **NMF Longitude:** -79.81486 **Phone Number:** (336) 625-5151
NMF Street Address: 364 White Oak St.
City: Asheboro **State:** NC **Zip Code:** 27203
Trauma Center Level: NA **Facility Has Burn Unit** **Facility Has Air Service**
Medical Facility Type: Primary Care (Hospital)
Ground Directions: Located on White Oak St. and N. Fayetteville St. in Asheboro.

2 **Nearest Medical Facility (NMF):** UNC Hospital/Jaycee Burn Center
NMF Latitude: 35.90341 **NMF Longitude:** -79.05188 **Phone Number:** (919) 966-3693
NMF Street Address: 101 Manning Dr.
City: Chapel Hill **State:** NC **Zip Code:** 27514
Trauma Center Level: I **Facility Has Burn Unit** **Facility Has Air Service**
Medical Facility Type: Primary Care (Hospital)
Ground Directions: UNC Campus, 1 mile north of 15/501/54 on 86.

North Carolina Community Wildfire Protection Plan

3 Nearest Medical Facility (NMF): Carolinas Medical Center
NMF Latitude: 35.20407 **NMF Longitude:** -80.83867 **Phone Number:** 704-355-2000 x
NMF Street Address: 1000 Blythe Blvd
City: Charlotte **State:** NC **Zip Code:** 28203
Trauma Center Level: I **Facility Has Burn Unit** **Facility Has Air Service**
Medical Facility Type: Primary Care (Hospital)
Ground Directions: Exit 9B off of I-77 to "trauma center"

VEHICLE ACCESS

Roads Paved (Percentage): 75 - 99%
Average Road Grade: 10 - 19%
Maximum Road Grade: 20 - 44%
Maximum time to provide fire services to community: < 10 Minutes

AVIATION

Airport	Three Letter Designation	Degrees From ICP	Miles From ICP
Asheboro Airport	HBI	210	9

Latitude: 35.65452 **Longitude:** -79.89475 **Has Fuel: Jet A** **Has Fuel: Aviation Gasoline**
Ground Directions: Off of highway 49, turn onto Tot Hill Rd and turn right onto State Road 1197
Comments:

Lexington Municipal Airport	EXX	280	20
-----------------------------	-----	-----	----

Latitude: 35.78114 **Longitude:** -80.3037 **Has Fuel: Jet A** **Has Fuel: Aviation Gasoline**
Ground Directions: Off of Highway 85 in Lexington, NC
Comments:

Montgomery Airport	43A	150	33
--------------------	-----	-----	----

Latitude: 35.38465 **Longitude:** -79.79026 **Has Fuel: Jet A** **Has Fuel: Aviation Gasoline**
Ground Directions: Off of Highway 220 in Star, NC
Comments:

HELICOPTER LANDING ZONES

1 Helispot: Bescher Chapel Rd **Capacity:** Type 1 - 3
Latitude: 35.70083 **Longitude:** -80.00883
Ground Directions: From US 64-E, turn right at Bescher Chapel Rd.
Comments: Power lines along roadway, power lines leading from roadway straight across

North Carolina Community Wildfire Protection Plan

northern end of field to structure. Must land aircraft on the southern half of the field, must park one vehicle under the

-
- 2 **Helispot:** Delks Airstrip **Capacity:** Type 1 - 3
Latitude: 35.72300 **Longitude:** -79.93500
Ground Directions: From Fire Department, take Hwy 64 east 4.4 miles.
Comments:
-
- 3 **Helispot:** Earnhardt Rd @ Blue Bill Ln **Capacity:** Type 1 - 3
Latitude: 35.77606 **Longitude:** -79.93410
Ground Directions: From Fire Department, take US-64 E for 2 miles. Turn left at Lake Park Rd, stay left on Hoover Hill Rd. Turn right at Slick Rock Rd, turn right at Earnhardt Rd, left onto Bluebill Ln.
Comments: Power lines run with the tree line and along the road way, fence on the west side of the field.
-
- 4 **Helispot:** Finch Farm Rd **Capacity:** Type 1 - 3
Latitude: 35.79617 **Longitude:** -80.01683
Ground Directions: From Fire Department, take Tabernacle Church Rd north 4 miles. Turn left on Finch Farm Rd, take first right onto Snyders Rd. Stay on Snyders Rd; site is on right.
Comments: Power lines run along the north side of Finch Farm Rd and the east side of Tabernacle Church Rd. Landing up grade, ditches run on the east and west of landing area.
-
- 5 **Helispot:** Jackson Creek Rd **Capacity:** Type 1 - 3
Latitude: 35.69250 **Longitude:** -80.02900
Ground Directions: From US-64 E, turn right at Bescher Chapel Rd. Drive 4 miles, take slight right at Jackson Creek Rd. Drive 1 mile: site is on left.
Comments: There are power lines across roadway, a small patch of trees on the west side of the field. Consider traffic control due to the layout of the road.
-
- 6 **Helispot:** Loflin Hill Rd **Capacity:** Type 1 - 3
Latitude: 35.70617 **Longitude:** -80.04333
Ground Directions: From Old Hwy 64, turn right at Ross Wood Rd, then take first right onto Loflin Hill Rd.
Comments: Power lines to the south, south east. LZ is on southeast corner of the field, on the flat spot.
-
- 7 **Helispot:** Old Hwy 64 @ Ross Wood Rd **Capacity:** Type 1 - 3
Latitude: 35.73585 **Longitude:** -80.04932
Ground Directions: From Old US Hwy 64, go west. Site is on left.
Comments: Power lines along roadway, traffic control due to the layout of the road.
-
- 8 **Helispot:** Old Mountain Rd **Capacity:** Type 1 - 3
Latitude: 35.80195 **Longitude:** -80.04293
Ground Directions: From Fire Department, go west on 64. Turn right at Kennedy Farm Rd, drive 4 miles. Turn right at Old Mountain Rd.
Comments: High Voltage lines with towers near the southern half of the field. These lines are about 800' south of the landing zone. No approaches from the south. Must exit landing zone to the north due to lines to the south.
-

North Carolina Community Wildfire Protection Plan

9 **Helispot:** Pleasant Union **Capacity:** Type 1 - 3
Latitude: 35.71667 **Longitude:** -79.99983
Ground Directions: From 64 E, take first right onto Bescher Chapel Rd. Turn left at Pleasant Union Rd. Site is on right.
Comments: Check on any aircraft that may need to come in.

10 **Helispot:** Post & Fuller Mill N **Capacity:** Type 1 - 3
Latitude: 35.80267 **Longitude:** -80.03000
Ground Directions: From Fire Department, take Fuller Mill Rd north.
Comments:

11 **Helispot:** Snyder Country @ Thayer Rd **Capacity:** Type 1 - 3
Latitude: 35.80148 **Longitude:** -79.97618
Ground Directions: From Fire Department, take Tabernacle Church Rd north. Turn right at Snyder County Rd.
Comments: Power lines run on the south side of the field

12 **Helispot:** Southern End - Garrentown Rd **Capacity:** Type 1 - 3
Latitude: 35.68683 **Longitude:** -79.95483
Ground Directions: From Fire Department, take Hwy 64 east 3 miles. Turn right at Garren Town Rd. Site is on right.
Comments: Power lines on the east side of Garrentown Rd. Be aware of chicken houses 1000' from LZ.

13 **Helispot:** US HWY 64 WEST@ OLD HWY 64 **Capacity:** Type 1 - 3
Latitude: 35.74600 **Longitude:** -80.00800
Ground Directions: From Fire Department, drive 2.6 miles on Old Hwy 64.
Comments: Power lines on the North side of HWY 64 and power lines and fence line on the East side of field.

14 **Helispot:** Woodfield Scout Camp **Capacity:** Type 1 - 3
Latitude: 35.72383 **Longitude:** -79.97567
Ground Directions: From Hwy 64 east, turn right on Tabernacle School Rd. Take first left onto Woodfield Scout Trail.
Comments: May find scouts in camp.

WATER RESOURCES

Percent of Fire District in reach of hydrants or connected to county water: 75 - 99%

1 **Water Source:** Jerico Rd **Contact Telephone:**
Uses: **Ground:** No **Helicopter:** Yes **Fixed-Wing Use:** No
Type: Pond **Water Source Access:** Private
Latitude: 35.75800 **Longitude:** -79.93283
Ground Directions: From FD follow 64 East to Left on Old Lexington Rd. Immediately Left on Jarvis Miller Rd. Left on Jerico Rd. Source on left.
Comments:

North Carolina Community Wildfire Protection Plan

2 **Water Source:** Lake Reese (4850 Jackson Creek R **Contact Telephone:** (336) 626-1234
Uses: **Ground:** Yes **Helicopter:** Yes **Fixed-Wing Use:** No
Type: Lake **Water Source Access** Public
Latitude: 35.67600 **Longitude:** -79.96817
Ground Directions: Off Old Highway 49 on Jackson Creek Rd.

Comments: Municipal Water Supply, Contact Michael Rhoney (City of Asheboro), Boat Ramp

3 **Water Source:** Mt. Shepherd Retreat Center **Contact Telephone:** (336) 629-5679
Uses: **Ground:** Yes **Helicopter:** No **Fixed-Wing Use:** No
Type: Pond **Water Source Access** Private
Latitude: 35.75650 **Longitude:** -79.96083
Ground Directions: Directions From FD take 64 E to left on Mt. Shepherd Rd. Right on Mt. Shepherd Road Extension. Source on right as approaching.

Comments:

4 **Water Source:** Red Fox Trail **Contact Telephone:**
Uses: **Ground:** No **Helicopter:** Yes **Fixed-Wing Use:** Yes
Type: Pond **Water Source Access** Public
Latitude: 35.75666 **Longitude:** -79.98016
Ground Directions: From FD 64 E to Left on Hoover Hill Rd Left on Red Fox Trail all the way to the end staying to the left

Comments:

5 **Water Source:** Scout Camp Lakes **Contact Telephone:** (336) 736-0585
Uses: **Ground:** Yes **Helicopter:** Yes **Fixed-Wing Use:** No
Type: Pond **Water Source Access** Private
Latitude: 35.72466 **Longitude:** -79.96933
Ground Directions: From FD take 64 E to Right on Tabernacle School Road. Left on Woodfield Scout Trail following to rear of camp passing to the left of the dining hall.

Comments: Contact Alfred Giles 336-736-0585

D. COMMUNITY INFORMATION

FIRE DISTRICT SIZE & DEMOGRAPHICS

Estimated Acres: 35,361 **Number of Lots:** 2,798
Number of Structures: 8,960 **Percentage Residential:** 49%
Estimated Population Growth (next 30 Years): High

Majority Population is Full-Time: Yes 0 - 24% **If NOT Full Time please indicate what Percentage of Population is part-time**

HAZARD ASSESSMENT RATING (from NFPA 1144): Moderate

WILDFIRE HISTORY & FUEL TYPE

Relative Frequency: 5 year avg is 22 Fires
Common Causes: Debris Burning.
Area of Future Concern: South of US 64 is a concern. New Sub division in Mt. Shepherd
Additional Comments:

North Carolina Community Wildfire Protection Plan

Dominant Vegetation(Fuel Type): 9. Hardwood Litter
Dominant Building Construction Type: Stick built, Brick, Vinyl Siding, Asphalt Shingles
Wildfire History or Fuel Type Notes: Boy Scout Camp, Mt. Shepherd. Area Sprinkled with Pine Plantations

2) FIRE DISTRICT BASE MAP AND OTHER VISUALS

Minimally should include fire district boundary, major roads, fire Stations, ICPs, staging areas, medical facilities, helispots, water resources, and local, state, and federal ownership boundaries on the base map. May want to include: major land marks, police stations, evacuations routes, forest service offices, and large forest land parcel boundaries. Attach or insert community base map and other visuals.

3) RECOMMEDATIONS AND ACTION ITEMS

A. FUEL MITIGATION SITES

1 Project Name: Alman Hazard Reduction Burn Acres: 25
Latitude: 35.76203 Longitude: -79.93215
Landowner Name: Julian Alman Dominant Fuel Type: 9. Hardwood Litter
Planning Office: NCDFR Risks: Youth camp: multiple structures

Mitigation Action

Table with 5 columns: Action, Planned Date, Completed Date, Funding Source, Activity to be Completed by. Row: Hazard Reduction Burn, 6/30/2012, Land owner funded or CWPP 2010 Stimulus, NCDFR

Notes: Road access may be in Tabernacle Fire District

2 Project Name: Mt Shepherd Methodist Church Fire Breaks Acres: 531
Latitude: 35.75664 Longitude: -79.95635
Landowner Name: Mt. Shepherd Methodist Church Dominant Fuel Type: 9. Hardwood Litter
Planning Office: NCDFR Risks: Fuel loading

Mitigation Action

Table with 5 columns: Action, Planned Date, Completed Date, Funding Source, Activity to be Completed by. Row: Mulch/Cut Fire Breaks, 3/1/2012, CWPP 2010 Stimulus Act, NCDFR

Notes: Open up Old High Point Trail for FD Access and Fire Breaks

B. COMMUNITIES AT RISK

1 Area Name: Woodfield Hazard Rating: High
Latitude: 35.72900 Longitude: -79.97770 Number of Homes: 15 Number of Lots: 0
Dominant Fuel Type: 9. Hardwood Litter Community Contact Person: Albert Giles
Address: 491 Woodfield Scout Trail
City: Asheboro State: NC Zip Code: 27203
Dominant Community Risk: Poor access, large acreage potential, multiple structures in area with limited defensible space
Notes:

North Carolina Community Wildfire Protection Plan

Wildfire Hazard & Risk Assessment - Average Scores for Community

Means of Access	Vegetation	Roofing Assembly	Placement of Utilities
Ingress and Egress	7	Predominant Veg. 10	Roof Composition 0
Road Width	4	Fuel Clearance Zone 20	Placement of Utilities 5
All-Season Road Cond.	2	Topography	Building Construction
Fire Service Access	5	Slope 4	Building Construction 10
Fire Service Turnaround	5	Additional Rating Factors	Building Setback 0
Street Signs	3	Miscellaneous 3	Available Fire Protection
		Water Source Avail. 3	Total
		Organized Response 1	Total Number of Scoresheets Completed 1
		Fixed Fire Protection 5	Total Points 87

Action Items

Action	Category:	Planned Date	Completed Date	Activity to be Completed by
Hazard Reduction Burning or Grinding Fire Breaks.	Fuel Reduction	7/1/2012		

Notes:

Action	Category:	Planned Date	Completed Date	Activity to be Completed by
Develop GIS map detailing access points, fire breaks, trails, structures, water points, etc.	Awareness	9/30/2011		NCDFR

Notes:

2 Area Name:	Loflin Hill	Hazard Rating:	High
Latitude:	35.73180	Number of Homes:	87
Longitude:	-80.04420	Community Contact Person:	N/A
Dominant Fuel Type:	9. Hardwood Litter	Number of Lots:	0
Address:			
City:		State:	NC
		Zip Code:	
Dominant Community Risk:	Multiple structures with limited defensible space in area with high fire occurrence		

Notes:

Wildfire Hazard & Risk Assessment - Average Scores for Community

Means of Access	Vegetation	Roofing Assembly	Placement of Utilities
Ingress and Egress	6	Predominant Veg. 10	Roof Composition 0
Road Width	4	Fuel Clearance Zone 20	Placement of Utilities 5
All-Season Road Cond.	2	Topography	Building Construction
Fire Service Access	5	Slope 5	Building Construction 2
Fire Service Turnaround	5	Additional Rating Factors	Building Setback 0
Street Signs	5	Miscellaneous 4	Available Fire Protection
		Water Source Avail. 3	Total
		Organized Response 1	Total Number of Scoresheets Completed 1
		Fixed Fire Protection 5	Total Points 82

Action Items

North Carolina Community Wildfire Protection Plan

Action **Category:** Awareness **Planned Date** **Completed Date** **Activity to be Completed by**
 Distribute information on safe burning practices 9/30/2012 NCDFR
Notes:

3 Area Name: Mount Shepherd **Hazard Rating:** High
Latitude: 35.75090 **Longitude:** -79.95760 **Number of Homes:** 310 **Number of Lots:** 0
Dominant Fuel Type: 9. Hardwood Litter **Community Contact Person:** Kent Schrader
Address: 1045 Mount Shepherd Rd Extension
City: Asheboro **State:** NC **Zip Code:** 27203
Dominant Community Risk: Poor access, large acreage potential, multiple structures in area with limited defensible space
Notes:

Wildfire Hazard & Risk Assessment - Average Scores for Community

Means of Access	Vegetation	Roofing Assembly	Placement of Utilities
Ingress and Egress	7 Predominant Veg.	10 Roof Composition	0 Placement of Utilities
Road Width	4 Fuel Clearance Zone	10 Building Construction	5 Total
All-Season Road Cond.	2 Topography	5 Building Construction	1 Total Number of Scoresheets Completed
Fire Service Access	5 Slope	4 Building Setback	0 Total Points
Fire Service Turnaround	3 Additional Rating Factors	5 Available Fire Protection	70
Street Signs	3 Miscellaneous	2 Water Source Avail.	
		4 Organized Response	
		1 Fixed Fire Protection	
		5	

Action Items

Action **Category:** Fuel Reduction **Planned Date** **Completed Date** **Activity to be Completed by**
 Open up Old High Point Trail for FD Access and Fire Breaks 9/30/2013 NCDFR
Notes:

Action **Category:** Awareness **Planned Date** **Completed Date** **Activity to be Completed by**
 Develop GIS map detailing access points, fire breaks, trails, structures, water points, etc. 9/30/2011 NCDFR
Notes:

North Carolina Community Wildfire Protection Plan

4 Area Name: Post Road **Hazard Rating:** Moderate
Latitude: 35.80240 **Longitude:** -80.02980 **Number of Homes:** 200 **Number of Lots:** 50
Dominant Fuel Type: 9. Hardwood Litter **Community Contact Person:** N/A
Address:
City: **State:** NC **Zip Code:**
Dominant Community Risk: Rapid spreading grass fires
Notes:

Wildfire Hazard & Risk Assessment - Average Scores for Community

Means of Access	Vegetation	Roofing Assembly	Placement of Utilities
Ingress and Egress	3 Predominant Veg. 10	Roof Composition 0	Placement of Utilities 5
Road Width	4 Fuel Clearance Zone 10	Building Construction	Total
All-Season Road Cond.	0 Topography	Building Construction 2	Total Number of Scoresheets Completed 1
Fire Service Access	5 Slope 1	Building Setback 0	Total Points 46
Fire Service Turnaround	0 Additional Rating Factors	Available Fire Protection	
Street Signs	0 Miscellaneous 0	Water Source Avail. 0	
		Organized Response 1	
		Fixed Fire Protection 5	

Action Items

Action	Category:	Planned Date	Completed Date	Activity to be Completed by
Distribute information and conduct programs emphasizing fire safety, safe burning, and safe landscaping techniques	Awareness	9/30/2012		NCDFR

Notes:

C. FIRE PREVENTION PROGRAMS

1 Project Name: Fire Prevention Week **Population Reached:** School children

Project Description: In-district school outreach

Age Group Targeted (select all that apply)	>50	50 - 35	34 - 20	19 - 15	14 - 10	9 - 6	<6
	No	No	No	No	Yes	Yes	Yes

Community(s) Targeted (if applicable): Tabernacle

Action

Action	Planned Date	Completed Date	Funding Source	Activity to be Completed by
Education for school kids during Fire Prevention Week	10/9/2010		Volunteer Fire Department	Volunteer Fire Department

Notes:

North Carolina Community Wildfire Protection Plan

2 Project Name: Boy Scouts

Population Reached: Boy Scouts

Project Description: Fire prevention education at scout camp

Age Group Targeted (select all that apply)	>50	50 - 35	34 - 20	19 - 15	14 - 10	9 - 6	<6
	No	No	No	Yes	Yes	Yes	No

Community(s) Targeted (if applicable): NA

Action

Action	Planned Date	Completed Date	Funding Source	Activity to be Completed by
Fire prevention education at scout camp located in fire district. Includes Smoky and Fire Department assistants.	5/31/2011		VFD and NCFS	VFD and NCFS

Notes: Talk with Camp Director about possibility of setting up prevention program.

D. PREPAREDNESS ACTIONS

1 Preparedness Item: Wildland Fire Suppression Training

Planning Office: NCFS

Preparedness Need: VFD training and wildland fire suppression

Preparedness Action

Category	Other	Planned Date	Completed Date	Funding Source	Activity to be Completed by
Action					
Schedule training class		9/30/2010		NCFS	NCFS

Notes:

2 Preparedness Item: Wildland Fire Gear

Planning Office: NCFS and VFD

Preparedness Need: To upgrade safety gear and equipment

Preparedness Action

Category	Equipment Purchase	Planned Date	Completed Date	Funding Source	Activity to be Completed by
Action					
Upgrade hand tools, fire shelters, forestry hose		9/30/2010		VFD Assistance Grant	NCFS and VFD

Notes:

4) ADDITIONAL COMMENTS: Radio Frequencies to Utilize
 1. Randolph County F4 - 153.89 - TPL 203.5
 2. State Fire

5) ATTACHMENTS: NC Forest Service/ US Forest Service Equipment List
 Woodfield Map
 Mt. Shepherd Map